

Reg	Lot	Address	Suburb	Area (Ha)	CI	Grouping	Purpose	Local Authority
5574/1	3	20 CRABTREE/LA SALLE ST	ALEXANDER HEIGHTS	5.7483	2504/620	Bush Forever	Bush Forever Site 493	City of Wanneroo
5663/1	2	40 GRABTREE/ERRINA ST	ALEXANDER HEIGHTS	4.2682	2504/619	Bush Forever	Bush Forever Site 493	City of Wanneroo
4977/2	120	70 ROMEO RD	ALIKIMOS	6.5043	2107/404	PRR	Mitchell Freeway	City of Wanneroo
5677/2	502	Lot 502, 931 THOMAS RD	ANKETELL	30.9223	2694/310	Bush Forever	Bush Forever Site 270	Town of Kwinana
4977/1	10	210 WOLLASTON AVE	ARMADALE	2.767	1845/442	P&R	Wungong Brook (Darling Range)	City of Armadale
5555/2	803	506 FORREST RD	ARMADALE	1.2045	2821/183	P&R	Wungong Brook (Darling Range)	City of Armadale
4808/1	5	85 SOUTH WESTERN HWY	ARMADALE	0.0511	21815/4	PRR	South Western Hwy	City of Armadale
4444/2	5	85 SOUTH WESTERN HWY	ARMADALE	0.023	21815/4/A	Surplus	Surplus Land	City of Armadale
3031/1	31	ALBANY HWY	ARMADALE	12.1376	1617/849	PRR	Darling Range Regional Park	City of Armadale
4785/2	51	ALBANY HWY	ARMADALE	0.2658	1255/586	PRR	Albany Hwy	City of Armadale
4785/2	51	LAKE RD	ARMADALE	1.7147	1255/586	PRR	Darling Range Regional Park	City of Armadale
5531/1	901	MCNELL RD	ARMADALE	0.1687	2031/345	ORR	Lake Road	City of Armadale
1724/8	8	SEVILLE DR	ARMADALE	2.0692	2218/191	P&R	Wungong Brook (Darling Range)	City of Armadale
5082/2	221	STREICH AVE	ARMADALE	0.6771	1212/934	OP	Other Purchases - General	City of Armadale
5031/2	700	TRITON CR	ARMADALE	6.3847	TBA	P&R	Other Purchases - General	City of Armadale
5031/2	701	TWELFTH RD	ARMADALE	0.8006	2106/535	P&R	Parks And Recreation - General	City of Armadale
4099/2	9	WESTFIELD RD	ARMADALE	2.7013	1177/987	OP	Wungong Brook (Darling Range)	City of Armadale
3032/2	8	WOLLASTON AVE	ARMADALE	1.8298	2096/174	P&R	Wungong Brook (Darling Range)	City of Armadale
4888/2	7	WOLLASTON AVE	ARMADALE	8.9686	2110/969	P&R	Wungong Brook (Darling Range)	City of Armadale
1360/6	6	132 GREAT EASTERN HWY	ASCOT	0.076	2117/649	P&R	Swan River South	City of Belmont
1691/2	4	138 GREAT EASTERN HWY	ASCOT	0.071	2117/647	P&R	Swan River South	City of Belmont
1691/2	4	140 GREAT EASTERN HWY	ASCOT	0.095	2117/646	P&R	Swan River South	City of Belmont
1691/2	4	142 GREAT EASTERN HWY	ASCOT	0.1152	2117/645	P&R	Swan River South	City of Belmont
1691/2	4	144 GREAT EASTERN HWY	ASCOT	0.0932	2117/645	P&R	Swan River South	City of Belmont
1691/2	4	146 GREAT EASTERN HWY	ASCOT	0.1122	2117/644	P&R	Swan River South	City of Belmont
1691/2	2	148 GREAT EASTERN HWY	ASCOT	0.1502	2117/643	P&R	Swan River South	City of Belmont
1691/2	2	150 GREAT EASTERN HWY	ASCOT	0.1565	2117/641	P&R	Swan River South	City of Belmont
1691/2	1	BEN ST	ASCOT	0.015	2113/15/A	Surplus	Surplus Land	City of Belmont
2024/19	225	CRAIG ST	ASCOT	2.0361	1752/732	P&R	Swan River South	City of Belmont
2024/33	236	DALY ST	ASCOT	0.089	1754/354	P&R	Improvement Plan No. 20 - Ascot	City of Belmont
2024/36	237	DALY ST	ASCOT	0.3904	1754/354	P&R	Improvement Plan No. 20 - Ascot	City of Belmont
2024/36	237	DALY ST	ASCOT	0.1043	2117/791	P&R	Improvement Plan No. 20 - Ascot	City of Belmont
2024/32	232	GOLF ST	ASCOT	1.4265	1224/52	P&R	Swan River South	City of Belmont
5007/19	713	GRANDSTAND RD	ASCOT	1.2806	2117/790	Surplus	Surplus Land	City of Belmont
227/4	233	GRANDSTAND ST	ASCOT	0.2452	1742/276	P&R	Swan River South	City of Belmont
227/8	234	HAROLD ST	ASCOT	5.8832	1232/922	P&R	Swan River South	City of Belmont
859/4	64	HAROLD ST	ASCOT	4.2745	1232/923	P&R	Swan River South	City of Belmont
227/3	231	HAROLD ST	ASCOT	1.6328	2152/605	P&R	Improvement Plan No. 20 - Ascot	City of Belmont
2024/66	217	HAROLD/PLANTWILLIAM ST	ASCOT	7.8913	1224/52	P&R	Swan River South	City of Belmont
2024/17	222	NORTHEY ST	ASCOT	0.8455	2152/608	P&R	Improvement Plan No. 20 - Ascot	City of Belmont
2024/18	224	NORTHEY/CRAIG ST	ASCOT	2.332	1752/730	P&R	Swan River South	City of Belmont
2024/21	227	NORTHEY/CRAIG ST	ASCOT	1.8919	1752/731	P&R	Swan River South	City of Belmont
2024/22	228	NORTHEY/CRAIG ST	ASCOT	1.3481	1752/734	P&R	Swan River South	City of Belmont
2024/23	229	NORTHEY/CRAIG ST	ASCOT	1.682	1752/735	P&R	Swan River South	City of Belmont
2024/24	230	NORTHEY/CRAIG ST	ASCOT	1.682	1752/735	P&R	Swan River South	City of Belmont
2024/20	226	PLANTWILLIAM/CRAIG ST	ASCOT	1.3127	1752/737	P&R	Swan River South	City of Belmont
2024/67	218	PLANTWILLIAM/CRAIG ST	ASCOT	1.7999	1752/733	P&R	Swan River South	City of Belmont
2024/59	219	TIDEMATER ST	ASCOT	1.7199	1752/733	P&R	Swan River South	City of Belmont
2024/60	220	WATERWAY CR	ASCOT	0.8693	2210/898	P&R	Improvement Plan No. 20 - Ascot	City of Belmont
2024/16	221	WATERWAY CR	ASCOT	0.92885	2152/612	P&R	Improvement Plan No. 20 - Ascot	City of Belmont
0524/22	202	WILLIAM/CRAIG ST	ASCOT	1.5831	2152/613	P&R	Improvement Plan No. 20 - Ascot	City of Belmont
861/4/2	800	45 HARDY RD	ASHFIELD	0.8321	1752/729	P&R	Swan River North	Town of Bessendean
5924/2	123	LYON RD	AUBURN GROVE	0.0927	2502/340	P&R	Swan River North	City of Cockburn
5924/1	4741	123 GRAND ENTRANCE	AUSTRALIND	26.718	2615/756	Bush Forever	Bush Forever Site 492	Shire of Harvey
8687/1	23	4741 DITCHINGHAM PL	AUSTRALIND	7.1402	824/25	ROS	Leschenault Estuary (Australia)	Shire of Harvey
5168/1	AU	LOT 23 ALEXANDER ISLAND	AUSTRALIND	5.4	1518/298	ROS	Colie River	Shire of Harvey
5570/1	1	316 MAIN ST	BALCATTIA	0.0098	2140/535	ORR	Hulton St / Main St - (North Of Royal St)	City of Stirling
5663/1	24	341 MAIN ST	BALCATTIA	0.0095	2150/866	ORR	Hulton St / Main St - (North Of Royal St)	City of Stirling
5168/1	28	388 MAIN ST	BALCATTIA	0.0721	TBA	ORR	Hulton St / Main St - (North Of Royal St)	City of Stirling
		478 MAIN/ARKANA ST	BALCATTIA	0.0121	14/52/A	ORR	Abernethy Rd / Belgavia St / Fairbrother St	City of Stirling

Reg	Lot	Address	Suburb	Area (Ha)	CI	Grouping	Purpose	Local Authority
5165/1	28	478 MAIN/ARKANA ST	BALCATTIA	0.0628	14/52/A	Surplus	Surplus Land	City of Stirling
5888/1	466	466 MAIN ST	BALCATTIA	0.0094	1288/837	ORR	Hutton St / Main St - (North Of Royal St)	City of Stirling
1891/2	60	MAIN ST	BALCATTIA	0.0132	1746/479	ORR	Hutton St / Main St - (North Of Royal St)	City of Stirling
5935/1	114	1218 MANDURAH RD	BALDVIS	7.1042	2642/845	Bush Forever	Bush Forever Site 275	City of Rockingham
669/1	11	1218 MANDURAH RD	BALDVIS	2.38	376/199/A	P&R	Rockingham Lakes Regional Park	City of Rockingham
5957/1	788	162 STAKEHILL RD	BALDVIS	5.8845	185/12A	P&R	Bush Forever Site 275	City of Rockingham
5902/2	5	1633 MANDURAH RD	BALDVIS	6.6746		Bush Forever	Bush Forever Site 275	City of Rockingham
5682/1	1582	1673 MANDURAH RD	BALDVIS	0.0136	2642/846	Railway	South West Metropolitan Transit Route	City of Rockingham
5935/1	114	1673 MANDURAH RD	BALDVIS	7.1042	2642/845	Bush Forever	Bush Forever Site 275	City of Rockingham
5770/1	598	24 JARVIS RD	BALDVIS	6.0702	1290/517	Bush Forever	Bush Forever Site 275	City of Rockingham
4915/2	11	24 JARVIS RD	BALDVIS	0.3101	1290/517	Surplus	Surplus Land	City of Rockingham
4915/3	12	706 BALDVIS RD	BALDVIS	1.6202	2116/412	PRR	Kwinana Freeway	City of Rockingham
5532/1	593	72 JARVIS RD	BALDVIS	1.342	2116/413	Surplus	Surplus Land	City of Rockingham
5518/1	599	73 STAKEHILL RD	BALDVIS	7.6626	1618/483	Bush Forever	Bush Forever Site 275	City of Rockingham
5518/1	599	73 STAKEHILL RD	BALDVIS	5.8649	1290/518	Bush Forever	Bush Forever Site 275	City of Rockingham
5518/1	599	73 STAKEHILL RD	BALDVIS	2.8212	1290/518	OP	Other Purchases - General	City of Rockingham
4854/2	10	745 BALDVIS RD	BALDVIS	0.2701	1290/518	ORR	Stakehill Road	City of Rockingham
4854/2	10	745 BALDVIS RD	BALDVIS	2.2716	2059/108	PRR	Kwinana Freeway	City of Rockingham
5951/1	164	839 EIGHTY RD	BALDVIS	3.2136	2059/108	Surplus	Surplus Land	City of Rockingham
5037/2	16	843 BALDVIS RD	BALDVIS	3.932	1668/667	Bush Forever	Bush Forever Site 275	City of Rockingham
5467/1	779	861 EIGHTY RD	BALDVIS	3.0481	2109/17	PRR	Kwinana Freeway	City of Rockingham
4700/7	6	939 BALDVIS RD	BALDVIS	1.4045	2109/17	Surplus	Surplus Land	City of Rockingham
4700/9	1230	BALDVIS RD	BALDVIS	5.122	157/69/A	Bush Forever	Bush Forever Site 275	City of Rockingham
4791/5	9	BALDVIS RD	BALDVIS	2.4145	2122/31	PRR	Kwinana Freeway	City of Rockingham
4791/5	9	BALDVIS RD	BALDVIS	0.1533	1917/611	ORR	Folly Rd - (Baldvis)	City of Rockingham
4937/2	13	BALDVIS RD	BALDVIS	1.8812	2147/254	PRR	Kwinana Freeway	City of Rockingham
4937/3	14	BALDVIS RD	BALDVIS	1.2536	NA	ORR	Folly Rd - (Baldvis)	City of Rockingham
5047/2	30	BALDVIS RD	BALDVIS	1.4665	2084/901	PRR	Kwinana Freeway	City of Rockingham
5048/2	15	BALDVIS RD	BALDVIS	2.3826	2084/902	Surplus	Surplus Land	City of Rockingham
5048/3	16	BALDVIS RD	BALDVIS	8.7523	2112/193	PRR	Kwinana Freeway	City of Rockingham
5087/2	13	BALDVIS RD	BALDVIS	2.2142	2113/35	PRR	Kwinana Freeway	City of Rockingham
5115/1	15	BALDVIS RD	BALDVIS	2.6281	2113/36	Surplus	Surplus Land	City of Rockingham
5561/3	32	BALDVIS RD	BALDVIS	1.0369	2134/719	PRR	Kwinana Freeway	City of Rockingham
5561/3	33	BALDVIS RD	BALDVIS	0.9614	2134/719	Surplus	Surplus Land	City of Rockingham
5801/1	2001	BALDVIS RD	BALDVIS	5.5398	2129/380	PRR	Kwinana Freeway	City of Rockingham
5801/2	2002	BALDVIS RD	BALDVIS	2.3915	2520/599	PRR	Kwinana Freeway	City of Rockingham
4716/32	2	BALDVIS/KARNUP/STAKEHILL RD	BALDVIS	3.0324	2520/600	Surplus	Surplus Land	City of Rockingham
4716/33	3	BALDVIS/KARNUP/STAKEHILL RD	BALDVIS	1.3984	2565/299	P&R	Parks And Recreation - General	City of Rockingham
722/14	19	ENNIS AVE	BALDVIS	3.0096	2565/299	P&R	Parks And Recreation - General	City of Rockingham
5529/1	101	FOSTER/BALDVIS RD	BALDVIS	23.0289	2000/691	PRR	Kwinana Freeway	City of Rockingham
5140/1	1	KARNUP RD	BALDVIS	12.0008	2000/693	Surplus	Surplus Land	City of Rockingham
5140/2	2	KARNUP RD	BALDVIS	1.353	2018/678	Railway	South West Metropolitan Transit Route	City of Rockingham
5140/2	2	KARNUP RD	BALDVIS	4.189	2008/97	Bush Forever	Bush Forever Site 376	City of Rockingham
4759/1	1122	KARNUP RD	BALDVIS	0.1049	2131/44/A	ORR	Karnup Rd / Sky Eight Rd / Port Kennedy Dr	City of Rockingham
5002/2	103	KARNUP RD	BALDVIS	0.035	209162/A	ORR	Karnup Rd / Sky Eight Rd / Port Kennedy Dr	City of Rockingham
5917/1	101	LOT 101 MANDURAH ROAD	BALDVIS	0.0663	209162/A	Surplus	Surplus Land	City of Rockingham
5918/1	156	LOT 156 SIXTY EIGHT ROAD	BALDVIS	0.7542	1639/637	PRR	Kwinana Freeway	City of Rockingham
5892/1	652	LOT 652 STAKEHILL RD	BALDVIS	2.2809	1639/637	PRR	Kwinana Freeway	City of Rockingham
5893/4	732	LOT 732 MANDURAH RD	BALDVIS	0.4976	2101/331	PRR	Kwinana Freeway	City of Rockingham
5893/5	733	LOT 733 MANDURAH RD	BALDVIS	7.9653	1869/371	Bush Forever	Bush Forever Site 275	City of Rockingham
5893/3	8	LOT 8 SIXTY EIGHT RD	BALDVIS	16.99	1735/226	Bush Forever	Bush Forever Site 275	City of Rockingham
5112/1	38	LUMSDEN RD	BALDVIS	0.3658	2567/868	Railway	Planning Control Area No. 79 - Stakehill / Larkhill	City of Rockingham
5222/2	88	LUMSDEN RD	BALDVIS	0.8658	1537/868	Bush Forever	Bush Forever Site 275	City of Rockingham
5392/1	594	MANDURAH RD	BALDVIS	5.6881	2202/122	Bush Forever	Bush Forever Site 275	City of Rockingham
5392/1	594	MANDURAH RD	BALDVIS	5.5191	2202/122	Bush Forever	Bush Forever Site 275	City of Rockingham
5392/1	594	MANDURAH RD	BALDVIS	0.8932	1537/868	Bush Forever	Bush Forever Site 275	City of Rockingham
5392/1	594	MANDURAH RD	BALDVIS	0.9198	1537/868	Bush Forever	Bush Forever Site 275	City of Rockingham
5392/1	594	MANDURAH RD	BALDVIS	1.0982	1401/542	Railway	South West Metropolitan Transit Route	City of Rockingham
5392/1	594	MANDURAH RD	BALDVIS	3.8946	1401/542	Surplus	Surplus Land	City of Rockingham
5392/1	594	MANDURAH RD	BALDVIS	0.5343	2182/657	Railway	Railways	City of Rockingham
5392/1	594	MANDURAH RD	BALDVIS	0.0097	1628/495	PRR	MANDURAH RD - (South Of Garden Island)	City of Rockingham
5392/1	594	MANDURAH RD	BALDVIS	0.687	1628/495	Railway	South West Metropolitan Transit Route	City of Rockingham
5392/1	594	MANDURAH RD	BALDVIS	10.5131	1628/495	Surplus	Surplus Land	City of Rockingham

Req	Lot	Address	Suburb	Area (Ha)	CF	Grouping	Purpose	Local Authority
53022	110	MANDURAH RD	BALDVIS	0.1993	2526/813	PRR	Mandurah Rd - (South Of Gardiner Island)	City of Rockingham
53022	110	MANDURAH RD	BALDVIS	0.4466	2526/813	Railway	South West Metropolitan Transit Route	City of Rockingham
53022	110	MANDURAH RD	BALDVIS	0.0846	2526/813	Surplus	Surplus Land	City of Rockingham
53024	112	MANDURAH RD	BALDVIS	8.5771	2526/815	Bush Forever	Bush Forever Site 275	City of Rockingham
56831	596	MANDURAH RD	BALDVIS	0.6523	1628/496	Railway	South West Metropolitan Transit Route	City of Rockingham
56831	596	MANDURAH RD	BALDVIS	10.2363	1628/496	Bush Forever	Bush Forever Site 275	City of Rockingham
56841	596	MANDURAH/STAKEHILL RD	BALDVIS	1.1724	1628/498	Railway	South West Metropolitan Transit Route	City of Rockingham
56841	596	MANDURAH/STAKEHILL RD	BALDVIS	1.4661	1628/498	ORR	Stakehill Road	City of Rockingham
56841	596	MANDURAH/STAKEHILL RD	BALDVIS	7.5	1628/498	Surplus	Surplus Land	City of Rockingham
14502	463	SAFETY BAY RD	BALDVIS	0.0291	1628/498	Bush Forever	Bush Forever Site 275	City of Rockingham
44581	2	SERPENTINE RD	BALDVIS	2.35	1540/715	ORR	Safety Bay Road	City of Rockingham
44581	2	SERPENTINE RD	BALDVIS	1573/584	1573/584	PRR	Kwinana Freeway	City of Rockingham
44581	2	SERPENTINE RD	BALDVIS	1.2196	1573/584	Surplus	Surplus Land	City of Rockingham
46512	5	SIXTY EIGHT RD	BALDVIS	3.184	1950/286	PRR	Kwinana Freeway	City of Rockingham
50111	1209	SIXTY EIGHT RD	BALDVIS	4	1394/5	PRR	Kwinana Freeway	City of Rockingham
50111	1209	SIXTY EIGHT RD	BALDVIS	0.3352	1394/5	Surplus	Surplus Land	City of Rockingham
50112	303	STAKEHILL RD	BALDVIS	0.0346	2102/709	Railway	South West Metropolitan Transit Route	City of Rockingham
47072	10	TINSON RD	BALDVIS	0.8303	1996/640	PRR	Kwinana Freeway	City of Rockingham
47072	10	TINSON RD	BALDVIS	0.5065	1996/640	Surplus	Surplus Land	City of Rockingham
47222	11	TINSON RD	BALDVIS	0.9101	1987/75	PRR	Kwinana Freeway	City of Rockingham
47222	11	TINSON RD	BALDVIS	0.803	1987/75	Surplus	Surplus Land	City of Rockingham
48272	12	TINSON RD	BALDVIS	2.1629	2099/277	PRR	Kwinana Freeway	City of Rockingham
48272	13	TINSON RD	BALDVIS	0.8153	2099/278	Surplus	Surplus Land	City of Rockingham
13048	604	ALEXANDER/PARKS DR	BALAJURA	69.3675	2224/623	PRR	Whiteman Park	City of Swan
1451/1	11	BEECHBORO RD	BALAJURA	14.4523	1383/103	PRR	Whiteman Park	City of Swan
13034	36	PARK ST	BALAJURA	74.9641	2224/622	PRR	Whiteman Park	City of Swan
1243/22	124	WOOLCOTT AVE	BALAJURA	105.3751	1450/135	PRR	Whiteman Park	City of Swan
1243/40	35	WOOLCOTT ST	BALAJURA	127.1385	2224/621	PRR	Whiteman Park	City of Swan
54932	81	GOEBLER RD	BANAJUP	0.3208	2520/688	Railway	South West Metropolitan Transit Route	City of Cockburn
5721/1	2	630 PINJARRA RD	BARARUP	0.0485	3221/95A	PRR	Pinjara Rd (Mandurah Bypass To Pinjara)	Shire of Murray
5721/1	2	630 PINJARRA RD	BARARUP	0.2933	3221/95A	Surplus	Surplus Land	Shire of Murray
56871	51	DUNKERTON RD	BARARUP	25.2799	2048/207	ROS	Peel Regional Park	Shire of Murray
56871	10	PIEGERT RD	BARARUP	1.9043	2525/729	ROS	Black Lake Reserve	Shire of Murray
56871	10	PIEGERT RD	BARARUP	2.5492	2558/604	ROS	Black Lake Reserve	Shire of Murray
56871	80	PIEGERT RD	BARARUP	5.794	1832/628	ROS	Peel Regional Park	Shire of Murray
5749/1	82	FOWLER RD	BARARUP	0.2457	2564/312	PRR	Pinjara Rd (Mandurah Bypass To Pinjara)	Shire of Murray
5749/1	10	GREENWOOD WY	BARARUP	1.387	2805/840	ROS	Peel Regional Park	Shire of Murray
5828/2	401	LOT 401, 167 GREENWOOD WY	BARARUP	37.8578	1882/751	ROS	Black Lake Reserve	Shire of Murray
5886/1	193	PT LOT 193 PIEGERTS/PINJARRA RD	BARARUP	0.0854	1224/838	ORR	Lord St (Bassendean)	Town of Bassendean
1702/1	4	10 WAL TERL ORD RD	BASSENDAN	0.036	1224/838	Surplus	Surplus Land	Town of Bassendean
1702/1	4	10 WAL TERL ORD RD	BASSENDAN	0.2071	1701/382	PRR	Swan River North	Town of Bassendean
1974/2	51	131 NORTH RD	BASSENDAN	0.4401	1286/213	PRR	Swan River North	Town of Bassendean
5127/1	616	147 HAMILTON ST	BASSENDAN	0.4401	1286/213	PRR	Swan River North	Town of Bassendean
5127/2	617	148 HAMILTON ST	BASSENDAN	0.0866	1558/802	PRR	Swan River North	Town of Bassendean
1422/2	8	16 ANZAC TCE	BASSENDAN	0.0866	1558/802	PRR	Swan River North	Town of Bassendean
4803/1	37	16 LORDS/ACCESS ST	BASSENDAN	0.0266	1345/176	ORR	Lord St (Bassendean)	Town of Bassendean
4803/1	37	16 LORDS/ACCESS ST	BASSENDAN	0.0746	1345/176	Surplus	Surplus Land	Town of Bassendean
4530/1	695	19 NORTH RD	BASSENDAN	0.3061	1900/70	PRR	Swan River North	Town of Bassendean
4633/1	30	2 LORD ST	BASSENDAN	0.034	1872/767	ORR	Lord St (Bassendean)	Town of Bassendean
4633/1	30	2 LORD ST	BASSENDAN	0.0679	1872/767	Surplus	Surplus Land	Town of Bassendean
4909/1	111	22 LORD ST	BASSENDAN	0.0282	1058/388	ORR	Lord St (Bassendean)	Town of Bassendean
4909/1	111	22 LORD ST	BASSENDAN	0.0785	1058/388	Surplus	Surplus Land	Town of Bassendean
1435/3	105	24 RAILWAY PDE	BASSENDAN	0.0513	3322/0A	Surplus	Surplus Land	Town of Bassendean
1435/1	104	26 RAILWAY PDE	BASSENDAN	0.0235	3322/0A	Surplus	Surplus Land	Town of Bassendean
1435/2	103	26 RAILWAY/ORD PDE	BASSENDAN	0.0692	3322/0A	ORR	Lord St (Bassendean)	Town of Bassendean
1435/2	103	26 RAILWAY/ORD PDE	BASSENDAN	0.0692	3322/0A	ORR	Lord St (Bassendean)	Town of Bassendean
4503/2	701	31 NORTH RD	BASSENDAN	0.0152	1809/519	PRR	Swan River North	Town of Bassendean
4503/2	701	31 NORTH RD	BASSENDAN	0.0595	1809/519	Surplus	Surplus Land	Town of Bassendean
4064/2	150	37 BASSENDEAN PDE	BASSENDAN	0.3476	1938/267	PRR	Swan River North	Town of Bassendean
2098/1	52	40 ANZAC/ORD TCE	BASSENDAN	0.0756	1300/331	ORR	Lord St (Bassendean)	Town of Bassendean
2098/1	52	40 ANZAC/ORD TCE	BASSENDAN	0.0327	1300/331	Surplus	Surplus Land	Town of Bassendean
4477/1	24	41 ANZAC/ORD TCE	BASSENDAN	0.0672	1881/638	ORR	Lord St (Bassendean)	Town of Bassendean
4477/1	24	41 ANZAC/ORD TCE	BASSENDAN	0.034	1881/638	Surplus	Surplus Land	Town of Bassendean
4255/2	81	41 NORTH RD	BASSENDAN	0.3294	1885/395	PRR	Swan River North	Town of Bassendean
1345/1	76	43 NORTH RD	BASSENDAN	0.2306	1515/981	PRR	Swan River North	Town of Bassendean
5678/2	338	45 BASSENDEAN PDE	BASSENDAN	0.0056	2558/484	PRR	Swan River North	Town of Bassendean

Key	Lot	Address	Suburb	Area (Ha)	CI	Grouping	Purpose	Local Authority
14652	77	49 NORTH RD	BASSENDEN	0.1812	1592/86	P&R	Swan River North	Town of Bassendean
40082	251	5 BASSENDEN PDE	BASSENDEN	0.015	1759/966	P&R	Swan River North	Town of Bassendean
14173	1086	57 ASHFIELD PDE	BASSENDEN	0.1242	1071/576	P&R	Swan River North	Town of Bassendean
14172	1095	59 ASHFIELD PDE	BASSENDEN	0.133	1071/576	P&R	Swan River North	Town of Bassendean
4160/1	46	6 LORD ST	BASSENDEN	0.027	1404/758	ORR	Lord St (Bassendean)	Town of Bassendean
4160/1	46	6 LORD ST	BASSENDEN	0.0759	1404/758	Surplus	Surplus Land	Town of Bassendean
1417/1	1084	61 ASHFIELD PDE	BASSENDEN	0.1376	1071/576	P&R	Swan River North	Town of Bassendean
5135/2	4690	63 ASHFIELD PDE	BASSENDEN	0.1432	1128/628	P&R	Swan River North	Town of Bassendean
4153/2	256	7 BASSENDEN PDE	BASSENDEN	0.0403	1834/453	P&R	Swan River North	Town of Bassendean
4128/1	45	8 LORD ST	BASSENDEN	0.027	359/71A	ORR	Lord St (Bassendean)	Town of Bassendean
4128/1	45	8 LORD ST	BASSENDEN	0.0919	359/71A	Surplus	Surplus Land	Town of Bassendean
5569/2	303	93 NORTH RD	BASSENDEN	0.0335	2533/397	P&R	Swan River North	City of Swan
1932/2	50	BASSENDEN PDE	BASSENDEN	0.0478	167/251	P&R	Swan River North	Town of Bassendean
205/1/1	250	BASSENDEN PDE	BASSENDEN	0.145	1700/877	P&R	Swan River North	Town of Bassendean
4003/3	255	BASSENDEN PDE	BASSENDEN	0.0608	1771/373	P&R	Swan River North	Town of Bassendean
4152/2	258	BASSENDEN PDE	BASSENDEN	0.0341	189/60	P&R	Swan River North	Town of Bassendean
4476/1	501	GULDFORD RD	BASSENDEN	0.0502	1869/600	P&R	Swan River North	Town of Bassendean
5135/1	4689	KITCHENER RD	BASSENDEN	0.0885	2134/80	P&R	Swan River South	Town of Bassendean
5720/2	821	Lot 821, 1 HARDY RD	BASSENDEN	1.3462	2584/600	P&R	Swan River North	Town of Bassendean
1831/4	20	NORTH RD	BASSENDEN	0.1465	167/573	P&R	Swan River North	Town of Bassendean
1831/4	21	NORTH RD	BASSENDEN	0.1283	1687/934	P&R	Swan River North	Town of Bassendean
4223/2	100	NORTH RD	BASSENDEN	0.0156	1866/892	P&R	Swan River North	Town of Bassendean
4238/2	78	NORTH RD	BASSENDEN	0.1431	1861/783	P&R	Swan River North	Town of Bassendean
4258/2	80	NORTH RD	BASSENDEN	0.2354	1881/416	P&R	Swan River North	Town of Bassendean
4478/1	700	NORTH RD	BASSENDEN	0.061	1887/278	Surplus	Surplus Land	Town of Bassendean
4514/1	200	NORTH RD	BASSENDEN	0.3611	1887/278	P&R	Swan River North	Town of Bassendean
4517/2	693	NORTH RD	BASSENDEN	0.0275	1894/487	P&R	Swan River North	Town of Bassendean
4568/1	9489	VILLIERS ST	BASSENDEN	0.1551	1921/753	P&R	Swan River North	Town of Bassendean
5245/1	13447	VILLIERS ST	BASSENDEN	0.0215	NA	P&R	Swan River North	Town of Bassendean
5827/10	820	105 STONE ST	BAYSWATER	0.0412	2171/40	P&R	Swan River North	City of Bayswater
4415/3	811	106 - 107 WRIGHT CR	BAYSWATER	0.3411	2176/622	P&R	Swan River North	City of Bayswater
4413/2	10	11 NEVILLE ST	BAYSWATER	0.1909	1882/72	P&R	Swan River North	City of Bayswater
4094/1	51	155 WHATLEY CR	BAYSWATER	0.0989	1378/136	Surplus	Surplus Land	City of Bayswater
4149/1	10	157 WHATLEY CR	BAYSWATER	0.1057	1411/177	Surplus	Surplus Land	City of Bayswater
1378/2	455	17 NEVILLE MILLINE ST	BAYSWATER	0.2687	1426/309	P&R	Swan River North	City of Bayswater
4067/4	105	19 MILLINE ST	BAYSWATER	0.1326	1951/619	P&R	Swan River North	City of Bayswater
4617/2	104	21 NEVILLE ST	BAYSWATER	0.2472	1172/60	P&R	Swan River North	City of Bayswater
4558/2	103	23 NEVILLE ST	BAYSWATER	0.1946	1935/32	P&R	Swan River North	City of Bayswater
1293/1	7	24 NEVILLE ST	BAYSWATER	0.1283	1961/364	P&R	Swan River North	City of Bayswater
1848/2	461	29 NEVILLE ST	BAYSWATER	0.2847	1453/578	P&R	Swan River North	City of Bayswater
4485/1	3	322 GULDFORD RD	BAYSWATER	0.1235	1900/320	P&R	Swan River North	City of Bayswater
4485/1	3	322 GULDFORD RD	BAYSWATER	0.009	1602/153	P&R	Guldford Road	City of Bayswater
4485/1	3	322 GULDFORD RD	BAYSWATER	0.038	1602/153	Surplus	Surplus Land	City of Bayswater
5234/1	4	324 GULDFORD RD	BAYSWATER	0.064	999/85	P&R	Guldford Road	City of Bayswater
5234/2	5	326 GULDFORD RD	BAYSWATER	0.0662	1000/784	P&R	Guldford Road	City of Bayswater
1373/2	12	334 GULDFORD/TRAYLEN RD	BAYSWATER	0.0099	1549/90	P&R	Guldford Road	City of Bayswater
4532/1	1	338 GULDFORD RD	BAYSWATER	0.0133	1894/787	P&R	Guldford Road	City of Bayswater
4532/1	1	338 GULDFORD RD	BAYSWATER	0.0643	1894/787	Surplus	Surplus Land	City of Bayswater
1864/2	1192	34 WRIGHT CR	BAYSWATER	0.7613	1663/60	P&R	Swan River North	City of Bayswater
4553/1	18	356 GULDFORD/ADELIA RD	BAYSWATER	0.02	1901/456	P&R	Guldford Road	City of Bayswater
4553/1	18	356 GULDFORD/ADELIA RD	BAYSWATER	0.0802	1901/456	Surplus	Surplus Land	City of Bayswater
4561/1	3	362 GULDFORD RD	BAYSWATER	0.0104	1805/770	P&R	Guldford Road	City of Bayswater
4561/1	3	362 GULDFORD RD	BAYSWATER	0.043	1805/770	Surplus	Surplus Land	City of Bayswater
4432/1	14	364 GULDFORD RD	BAYSWATER	0.0091	1351/683	P&R	Guldford Road	City of Bayswater
4432/1	14	364 GULDFORD RD	BAYSWATER	0.0091	1351/683	Surplus	Surplus Land	City of Bayswater
4566/1	1191	38 WRIGHT CR	BAYSWATER	0.8458	1080/276	P&R	Swan River North	City of Bayswater
4740/1	170	409 GULDFORD RD	BAYSWATER	0.007	1006/214	P&R	Guldford Road	City of Bayswater
4740/1	170	409 GULDFORD RD	BAYSWATER	0.065	1006/214	Surplus	Surplus Land	City of Bayswater
4919/1	174	417 GULDFORD RD	BAYSWATER	0.0072	1081/718	P&R	Guldford Road	City of Bayswater
4919/1	174	417 GULDFORD RD	BAYSWATER	0.0603	1081/718	Surplus	Surplus Land	City of Bayswater
1571/1	296	445 GULDFORD/LEAKE RD	BAYSWATER	0.0077	1108/84	P&R	Guldford Road	City of Bayswater
1571/1	296	445 GULDFORD/LEAKE RD	BAYSWATER	0.0586	1108/84	Surplus	Surplus Land	City of Bayswater
4529/1	19	453 GULDFORD RD	BAYSWATER	0.0159	1894/393	P&R	Guldford Road	City of Bayswater
4529/1	19	453 GULDFORD RD	BAYSWATER	0.0342	1894/393	Surplus	Surplus Land	City of Bayswater

Reg	Lot	Address	Suburb	Area (Ha)	CF	Grouping	Purpose	Local Authority
4709/1	20	455 GULLFORD RD	BAYSWATER	0.0072	1092/967	PRR	Gulford Road	City of Bayswater
4709/1	20	455 GULLFORD RD	BAYSWATER	0.0576	1092/967	Surplus	Surplus Land	City of Bayswater
4943/1	1	68 GARRATT RD	BAYSWATER	0.0035	1957/328	PRR	Gulford Road	City of Bayswater
4943/1	1	68 GARRATT RD	BAYSWATER	0.0291	1957/328	Surplus	Surplus Land	City of Bayswater
1410/1	810	99 STONE ST	BAYSWATER	0.0297	2629/790	Surplus	Surplus Land	City of Bayswater
5956/1	1	GULLFORD RD	BAYSWATER	0.0089	17/331A	PRR	Gulford Road	City of Bayswater
5956/2	2	GULLFORD RD	BAYSWATER	0.0046	32/7A	PRR	Swan River North	City of Bayswater
4566/60	4	NEVILLE ST	BAYSWATER	0.2325	1919/580	P&R	Swan River North	City of Bayswater
4491/1	4	NEVILLE ST	BAYSWATER	0.1382	1887/327	P&R	Swan River North	City of Bayswater
5914/3	800	NEVILLE ST	BAYSWATER	0.1373	2180/199	P&R	Swan River North	City of Bayswater
5827/10	820	STONE ST	BAYSWATER		2629/792	P&R	Swan River North	City of Bayswater
5827/11	821	STONE ST	BAYSWATER		2629/793	P&R	Swan River North - Balgup Wetlands	City of Bayswater
1954/1	1193	WRIGHT CR	BAYSWATER	0.5043	1663/52	P&R	Swan River North	City of Bayswater
4291/2	4	WRIGHT CR	BAYSWATER	0.3344	1879/789	P&R	Swan River North	City of Bayswater
4566/61	6	WRIGHT CR	BAYSWATER	2.7411	1919/583	P&R	Swan River North	City of Bayswater
4566/66	51	WRIGHT ST	BAYSWATER	2.1381	2550/192	P&R	Swan River North	City of Bayswater
4566/67	52	WRIGHT ST	BAYSWATER	1.9577	2550/193	P&R	Swan River North	City of Bayswater
4566/63	ROW	WYATT RD	BAYSWATER	0.0923	3560/45/A	P&R	Swan River North	City of Bayswater
4566/65	50	WYATT RD	BAYSWATER	0.0376	2550/191	P&R	Swan River North	City of Bayswater
4163/1	1	186 SOUTHWILUNA ST	BEACONSFIELD	0.024	1034/812	PRR	South Street	City of Bayswater
4163/1	1	186 SOUTHWILUNA ST	BEACONSFIELD	0.0448	1034/812	Surplus	Surplus Land	City of Bayswater
5239/1	1	197 SOUTH ST	BEACONSFIELD	0.0398	2000/624	PRR	South Street	City of Bayswater
1777/1	13	20 CUREDALE ST	BEACONSFIELD	0.0546	1156/535	PRR	Fremantle Eastern Bypass	City of Bayswater
1794/1	11	20 HEALY RD	BEACONSFIELD	0.0782	61/9/A	Surplus	Surplus Land	City of Bayswater
5163/1	124	221 SOUTH YORK ST	BEACONSFIELD	0.015	1748/98	PRR	South Street	City of Bayswater
5163/1	124	221 SOUTH YORK ST	BEACONSFIELD	0.0376	1748/98	Surplus	Surplus Land	City of Bayswater
3070/1	77	278 HAMPTON RD	BEACONSFIELD	0.0911	1117/825	Surplus	Surplus Land	City of Bayswater
4016/1	2	11 PACKER ST	BEACONSFIELD	0.9822	1732/609	P&R	Surplus Land	City of Bayswater
4505/1	1	116 HARRIS ST	BECKENHAM	0.9763	1888/108	P&R	Canning River	City of Bayswater
890/5	71	12 WIMBLETON ST	BECKENHAM	1.3684	1818/460	P&R	Canning River	City of Bayswater
5207/2	801	358 WIMBLETON ST	BECKENHAM	1.6407	2154/888	P&R	Canning River	City of Bayswater
5179/1	1	69 HORLEY ST	BECKENHAM	0.4112	2132/520	P&R	Canning River	City of Bayswater
1965/1	23	73 WILLIAM ST	BECKENHAM	0.0705	1428/710	ORR	Sevenoaks / William / Welshpool / Hamilton	City of Bayswater
1965/1	19	75 WILLIAM ST	BECKENHAM	0.232	1428/710	Surplus	Surplus Land	City of Bayswater
1603/1	19	75 WILLIAM ST	BECKENHAM	0.04	444/75/A	ORR	Sevenoaks / William / Welshpool / Hamilton	City of Bayswater
1792/1	47	77 WILLIAM ST	BECKENHAM	0.042	187/189/A	ORR	Sevenoaks / William / Welshpool / Hamilton	City of Bayswater
1087/4	7	92 WIMBLETON ST	BECKENHAM	0.0427	187/189/A	Surplus	Surplus Land	City of Bayswater
817/1	11	HARRIS ST	BECKENHAM	5.5891	2188/889	P&R	Canning River	City of Bayswater
1438/1	2	HARRIS ST	BECKENHAM	0.4148	1281/86	P&R	Canning River	City of Bayswater
5881/1	3002	HORLEY RD	BECKENHAM	4.138	1206/113	P&R	Canning River	City of Bayswater
848/2	1	PACKER ST	BECKENHAM	0.8914	3135/969	P&R	Canning River	City of Bayswater
AG005/172	12	RUPERT ST	BECKENHAM	0.0532	1417/681	P&R	Canning River	City of Bayswater
1609/1	57	WILLIAM ST	BECKENHAM	0.1264	1877/179	PRR	Resumptions	City of Bayswater
1609/1	57	WILLIAM ST	BECKENHAM	0.032	1574/977	ORR	Sevenoaks / William / Welshpool / Hamilton	City of Bayswater
4814/1	21	WILLIAMSEVENOAKS ST	BECKENHAM	0.4457	4447/5/A	Surplus	Surplus Land	City of Bayswater
851/4	42	WIMBLETON ST	BECKENHAM	7.5428	1342/61	P&R	Canning River	City of Bayswater
851/8	43	WIMBLETON ST	BECKENHAM	1.4862	1342/62	P&R	Canning River	City of Bayswater
878/2	361	WIMBLETON ST	BECKENHAM	2.864	1307/165	P&R	Canning River	City of Bayswater
1194/2	362	WIMBLETON ST	BECKENHAM	1.9334	1243/545	P&R	Canning River	City of Bayswater
827/2	70	WIMBLETON ST	BECKENHAM	0.9454	1375/667	P&R	Canning River	City of Bayswater
2033/2	500	WIMBLETON ST	BECKENHAM	1.7468	1710/650	P&R	Canning River	City of Bayswater
5178/2	6	WIMBLETON ST	BECKENHAM	0.2308	2132/518	P&R	Canning River	City of Bayswater
1407/3	369	WIMBLETON ST	BECKENHAM	2.4295	1535/787	P&R	Canning River	City of Bayswater
839/4	360	WIMBLETON ST	BECKENHAM	2.4011	1535/786	P&R	Canning River	City of Bayswater
4268/1	367	WIMBLETON ST	BECKENHAM	3.532	2188/900	P&R	Canning River	City of Bayswater
4268/1	400	CARRADINE RD	BECKENHAM	0.617	1834/724	P&R	Albany Hwy (Austin To Roe)	City of Bayswater
4268/1	400	CARRADINE RD	BECKENHAM	22.6362	1834/724	P&R	Darling Range Regional Park	City of Bayswater
4893/4	802	Lot 802, ALBANY HWY	BECKENHAM	2.8952	257/9488	Surplus	Surplus Land	City of Bayswater
1928/1	442	SETTLERS RD	BECKENHAM	40.4686	1496/548	P&R	Darling Range Regional Park	City of Bayswater
5054/2	188	TRITON CR	BECKENHAM	21.5785	2106/534	P&R	Darling Range Regional Park	City of Bayswater
1756/5	104	VICTORIA RD	BEECHBORO	1.145	1298/643	P&R	Whiteman Park	City of Swan
5188/1	428	VICTORIA RD	BEECHBORO	0.0489	2123/29	Railway	Railways	City of Swan
5194/2	301	VICTORIA RD	BEECHBORO	0.1906	2176/179	Railway	Railways	City of Swan

Reg	Lot	Address	Suburb	Area (Ha)	C/I	Grouping	Purpose	Local Authority
5388/1	285	VICTORIA RD	BEECHBORO	1.2809	1246/692	Surplus	Surplus Land	City of Swan
5388/1	285	VICTORIA RD	BEECHBORO	0.7704	1246/692	PRR	Tonkin Highway	City of Swan
5387/1	284	VICTORIA RD	BEECHBORO	0.7163	1272/142	Surplus	Surplus Land	City of Swan
5387/1	284	VICTORIA RD	BEECHBORO	1.335	1272/142	PRR	Tonkin Highway	City of Swan
5192/10	300	VICTORIA/BEECHBORO RD	BEECHBORO	5.4458	2165/689	Railway	Railways	Shire of Mundaring
AG017/283	139	79 GREAT EASTERN HWY	BELLEVE	0.0056	1278/208	PRR	Resumptions	Shire of Mundaring
AG017/284	140	79 GREAT EASTERN HWY	BELLEVE	0.0056	1278/208	PRR	Resumptions	Shire of Mundaring
AG017/285	141	79 GREAT EASTERN HWY	BELLEVE	0.0056	1278/208	PRR	Resumptions	Shire of Mundaring
5293/1	1	BULBAY ST	BELMONT	3.9358	2171/579	PRR	Helena River	City of Swan
498/1	10	104 GREAT EASTERN HWY	BELMONT	0.035	1201/767	PRR	Great Eastern Hwy - (Includes Great Southern Hwy)	City of Belmont
498/1	10	104 GREAT EASTERN HWY	BELMONT	0.1065	1201/767	PRR	Great Eastern Hwy - (Includes Great Southern Hwy)	City of Belmont
3026/1	11	106 GREAT EASTERN HWY	BELMONT	0.048	1129/662	PRR	Great Eastern Hwy - (Includes Great Southern Hwy)	City of Belmont
3026/1	11	106 GREAT EASTERN HWY	BELMONT	0.06	1129/662	PRR	Great Eastern Hwy - (Includes Great Southern Hwy)	City of Belmont
4630/1	12	108 GREAT EASTERN HWY	BELMONT	0.0583	1217/716	PRR	Great Eastern Hwy - (Includes Great Southern Hwy)	City of Belmont
4630/1	12	108 GREAT EASTERN HWY	BELMONT	0.0575	1217/716	PRR	Great Eastern Hwy - (Includes Great Southern Hwy)	City of Belmont
4054/1	15	114 GREAT EASTERN HWY	BELMONT	0.0794	1763/643	PRR	Great Eastern Hwy - (Includes Great Southern Hwy)	City of Belmont
4054/1	15	114 GREAT EASTERN HWY	BELMONT	0.0316	1763/643	PRR	Great Eastern Hwy - (Includes Great Southern Hwy)	City of Belmont
4155/1	16	116 GREAT EASTERN HWY	BELMONT	0.0423	1257/230	PRR	Great Eastern Hwy - (Includes Great Southern Hwy)	City of Belmont
4155/1	16	116 GREAT EASTERN HWY	BELMONT	0.0312	369/93	PRR	Great Eastern Hwy	City of Belmont
5857/1	39	222 GREAT EASTERN HWY	BELMONT	0.1318	1720/639	PRR	Swan River South	City of Belmont
1854/3	503	58 GREAT EASTERN HWY	BELMONT	0.0423	1212/957	Surplus	Swan River South	City of Belmont
1719/1	6	96 GREAT EASTERN HWY	BELMONT	0.1015	1212/957	PRR	Great Eastern Hwy - (Includes Great Southern Hwy)	City of Belmont
1719/1	6	96 GREAT EASTERN HWY	BELMONT	0.0674	1212/957	PRR	Swan River South	City of Belmont
1719/1	6	96 GREAT EASTERN HWY	BELMONT	0.0894	1914/384	PRR	Swan River South	City of Belmont
4554/3	23	98 GREAT EASTERN HWY	BELMONT	0.0302	1406/49	Surplus	Surplus Land	City of Belmont
885/2	2	ABERNETHY/CAMDEN ST	BELMONT	0.0503	1672/826	ORR	Kent St / Miller St / Roberts Rd / Ester St	City of Belmont
1666/2	15	ESTHER/ROBINSON AVE	BELMONT	0.055	1312/238	ORR	Abernethy Rd / Belgravia St / Fairbrother St	City of Belmont
694/1	18	FREDRICK/BELGRAVIA ST	BELMONT	0.0434	1312/238	ORR	Surplus Land	City of Belmont
694/1	18	FREDRICK/BELGRAVIA ST	BELMONT	0.0204	2214/884	PRR	Great Eastern Hwy	City of Belmont
1816/8	201	GREAT EASTERN HWY	BELMONT	0.1668	1385/631	PRR	Swan River South	City of Belmont
1041/1	2	RIVERSDALE RD	BELMONT	0.3227	706/112	PRR	Swan River South	City of Belmont
5855/1	1	1 SOUTH WEST HIGHWAY	BENGER	0.1749	706/112	PRR	South Western Hwy	Shire of Harvey
5855/2	2	2 SOUTH WEST HIGHWAY	BENGER	0.1749	706/112	PRR	South Western Hwy	Shire of Harvey
5855/3	3	3 SOUTH WEST HIGHWAY	BENGER	0.1749	706/112	PRR	South Western Hwy	Shire of Harvey
5834/1	370	Lot. SOUTH WESTERN HWY	BENGER	0.276	1938/630	PRR	South Western Hwy	Shire of Harvey
1860/5	24	87-89 CHAPMAN RD	BENTLEY	0.113	1938/630	Surplus	Surplus Land	City of Canning
1860/6	102	87-89 CHAPMAN RD	BENTLEY	0.0789	2098/380	ORR	Manning Road - (Includes Chapman Rd)	City of Canning
5824/1	410	Lot 410, 28 FLEMING AVE	BENTLEY	0.1322	1256/75	ORR	Manning Road - (Includes Chapman Rd)	City of Canning
5824/1	410	Lot 410, 28 FLEMING AVE	BENTLEY	0.056	1256/75	Surplus	Surplus Land	City of Canning
5894/2	1216	1216 THOMAS RD	BERTRAM	3.0652	1837/947	Railway	South West Metropolitan Transit Route	Town of Kwana
1239/1	2	125 PARKES ST	BIBRA LAKE	4.1656	2151/74A	PRR	Beelair Regional Park	City of Cockburn
1239/1	2	125 PARKES ST	BIBRA LAKE	0.296	2151/74A	ORR	Forrest / North Lake Rds -	City of Cockburn
838/2	305	HOPE RD	BIBRA LAKE	0.0174	2138/959	PRR	Roe Highway	City of Cockburn
838/3	303	HOPE/BIBRA RD	BIBRA LAKE	4.1727	2138/958	PRR	Roe Highway	City of Cockburn
5857/1	53	LOT 53 BIBRA ROAD	BIBRA LAKE	0.4195	2087/317	PRR	Beelair Regional Park	City of Cockburn
1051/4	304	MELLER/BIBRA DR	BIBRA LAKE	0.1392	2138/956	PRR	Roe Highway	City of Cockburn
1298/1	52	NORTH LAKE RD	BIBRA LAKE	0.2329	861/55	PRR	Roe Highway	City of Cockburn
5963/1	195	PHOENIX RD	BIBRA LAKE	22	2622/60	PRR	Beelair Regional Park	City of Cockburn
1159/2	306	PROGRESS DR	BIBRA LAKE	0.2703	2139/957	PRR	Roe Highway	City of Cockburn
5771/2	800	PROGRESS DR	BIBRA LAKE	14.1753	2617/470	PRR	Beelair Regional Park	City of Cockburn
5802/1	2	CENITENARY RD	BOYANUP	2.2466	1603/854	PRR	Primary Regional Roads (General)	Shire of Capel
5802/1	2	CENITENARY RD	BOYANUP	6.7356	1603/854	Surplus	Surplus Land	Shire of Capel
5809/1	3	SOUTH WESTERN HWY	BOYANUP	2.375	2169/234	PRR	South Western Hwy	Shire of Capel
5809/1	3	SOUTH WESTERN HWY	BOYANUP	2.7829	2222/581	PRR	South Western Hwy	Shire of Capel
5809/1	3	SOUTH WESTERN HWY	BOYANUP	2.6798	2222/582	PRR	South Western Hwy	Shire of Capel
5809/1	3	SOUTH WESTERN HWY	BOYANUP	5.5847	2169/234	Surplus	Surplus Land	Shire of Capel
5509/1	467	SOUTH WESTERN HWY	BOYANUP	0.0612	1699/895	PRR	South Western Hwy	Shire of Harvey
5531/1	5045	SOUTH WESTERN HWY	BRUNSWICK	0.0612	1699/895	PRR	South Western Hwy	Shire of Harvey
5585/1	3	2888 GREAT NORTHERN HWY	BULL SBROOK	2.0863	1596/179	Bush Forever	Bush Forever Site 294	City of Swan
5674/2	120	3241 GREAT NORTHERN HWY	BULL SBROOK	25.9225	2566/60	Bush Forever	Bush Forever Site 2	City of Swan
4758/1	3	GREAT NORTHERN HWY	BULL SBROOK	0.033	1571/881	PRR	Great Northern Hwy	City of Swan
4758/1	3	GREAT NORTHERN HWY	BULL SBROOK	0.0343	1571/881	Surplus	Surplus Land	City of Swan
4758/2	4	GREAT NORTHERN HWY	BULL SBROOK	0.033	1571/882	PRR	Great Northern Hwy	City of Swan
4758/2	4	GREAT NORTHERN HWY	BULL SBROOK	0.0391	1571/882	Surplus	Surplus Land	City of Swan
5696/2	800	PINE RD	BULL SBROOK	21.3566	2559/701	Bush Forever	Bush Forever Site 97	City of Swan

Reg	Lot	Address	Suburb	Area(Ha)	C/I	Grouping	Purpose	Local Authority
5662/1	2	36 JEFFREY RD	BUNBURY	0.8094	1149/279	OP	Special Uses - Glen Iris Relief Floodway	City of Bunbury
5662/2	24	40 JEFFREY RD	BUNBURY	1.124	1133/998	OP	Special Uses - Glen Iris Relief Floodway	City of Bunbury
5662/3	409	JEFFREY RD	BUNBURY	0.4047	1202/789	OP	Special Uses - Glen Iris Relief Floodway	City of Bunbury
5636/2	801	JUBILEE RD	BUNBURY	4.1875	2550/82	ROS	Glen Iris Regional Open Space	City of Bunbury
5636/3	801	JUBILEE RD	BUNBURY	3.0047	2550/83	OP	Bunbury Port Access Rd	City of Bunbury
5735/1	901/1	MARRIMON AV	BURNS BEACH	20	2542/288	Bush Forever	Bunbury Port Access Rd	City of Bunbury
AG008/246	34 & 35	ORRONG RD	BURSWOOD	1.3962	NA	PRR	Resumptions	Town of Victoria Park
4466/1	3033	ADMIRAL RD	BYFORD	23.2859	1865/184	P&R	Parks And Recreation - General	City of Armadale
4965/2	505	HOPKINSON RD	BYFORD	10.5583	2085/978	PRR	Parks And Recreation - General	City of Armadale
5110/2	506	HOPKINSON RD	BYFORD	12.8717	2135/961	PRR	Tonkin Highway	City of Armadale
4466/2	3034	NETTLETON ST	BYFORD	15.8816	1865/184	P&R	Parks And Recreation - General	City of Armadale
5913/1	1	Pt Lot 1 Thomas Rd	BYFORD	1.6575	2228/914	ORR	Thomas Rd	Shire of Serpentine
5617/1	48	TJUNER RD	BYFORD	1.4417	1229/624	Bush Forever	Bush Forever Site 321	City of Armadale
5841/2	97/8	97/8 GENTLE RD	CALISTA	0.837	2221/675	P&R	Leda	Town of Kwinana
1579/2	5	CAMERON ST	CANNING VALE	1.8211	1349/581	P&R	Canning Vale	City of Gosnells
1328/2	202	CAMERONWILLIRED RD	CANNING VALE	1.9392	1175/759	P&R	Canning Vale	City of Gosnells
1382/2	19	NICHOLSON RD	CANNING VALE	0.221	1220/151	P&R	Canning Vale	City of Gosnells
1579/1	2	NICHOLSON RD	CANNING VALE	1.8869	1643/687	P&R	Canning Vale	City of Gosnells
1579/1	36	NICHOLSON RD	CANNING VALE	1.692	1344/147	P&R	Canning Vale	City of Gosnells
4960/3	888	NICHOLSON RD	CANNING VALE	0.21	1344/147	ORR	Nicholson Road	City of Gosnells
5644/1	56	NICHOLSON RD	CANNING VALE	3.3131	2094/376	Railway	South West Metropolitan Transit Route	City of Gosnells
5644/2	57	NICHOLSON RD	CANNING VALE	1.2231	2094/378	Railway	South West Metropolitan Transit Route	City of Gosnells
3005/2	83	SOUTHBANISTER ST	CANNING VALE	0.4909	2094/377	Railway	South West Metropolitan Transit Route	City of Gosnells
2050/1	1	WLFRED/NICHOLSON RD	CANNING VALE	0.511	1201/170	P&R	Roe Highway	City of Gosnells
4376/1	10	106 HAMILTON ST	CANNING VALE	0.8625	1201/170	P&R	Canning Vale	City of Gosnells
5385/1	179	110 HAMILTON ST	CANNINGTON	0.0804	1381/162	ORR	Sevenoaks / William / Weispool / Hamilton	City of Canning
5385/1	179	110 HAMILTON ST	CANNINGTON	0.2374	1286/902	ORR	Sevenoaks / William / Weispool / Hamilton	City of Canning
4783/1	9	137 HAMILTON ST	CANNINGTON	0.6708	1789/789	ORR	Sevenoaks / William / Weispool / Hamilton	City of Canning
4783/2	10	137 HAMILTON ST	CANNINGTON	0.0367	1789/789	ORR	Sevenoaks / William / Weispool / Hamilton	City of Canning
4961/1	5	14 KENTLAKE ST	CANNINGTON	0.9156	306/116	P&R	Canning River Regional Park	City of Canning
4122/2	4	2130 SEVENOAKS/HAMILTON ST	CANNINGTON	0.2116	2000/698	ORR	Sevenoaks / William / Weispool / Hamilton	City of Canning
1158/4	105	ALBANY HWY	CANNINGTON	0.9665	1130/324	P&R	Canning River	City of Canning
4961/3	7	KENT ST	CANNINGTON	0.0825	1594/242	P&R	Canning River Regional Park	City of Canning
2064/1	3	NICHOLSON RD	CANNINGTON	0.0769	1594/242	P&R	Canning River Regional Park	City of Canning
5969/1	30	30 DUNKLEY ST	CANNINGTON	0.0938	1594/242	P&R	Canning River Regional Park	City of Canning
5514/2	111	MINNUP RD	CANNEL	0.0417	1594/242	P&R	Canning River Regional Park	City of Canning
5825/2	9	MINNUP RD	CANNEL	0.1224	1594/242	P&R	Canning River Regional Park	City of Canning
5825/3	11	MINNUP RD	CANNEL	0.1224	1594/242	P&R	Canning River Regional Park	City of Canning
5718/1	6265	3060 WANNEROD RD	CARABOODA	1.0117	306/116	P&R	Canning River Regional Park	City of Canning
4629/1	445	SHARDLOW LP	CARINE	0.4782	1517/491	P&R	Canning River	City of Canning
4934/1	54	1 PALTRIDGE/ROBERTS ST	CARLSLE	1.1659	1075/631	P&R	Canning River Regional Park	City of Canning
4934/1	54	1 PALTRIDGE/ROBERTS ST	CARLSLE	1.486/635	ROS	Capel River	Shire of Capel	
2089/1	14	1 WESTON/ROBERTS ST	CARLSLE	3.4603	2517/254	ROS	Capel River	Shire of Capel
2089/1	14	1 WESTON/ROBERTS ST	CARLSLE	12.1137	2581/294	ROS	Muddy Lakes	Shire of Capel
1754/1	15	10 ROBERTS/ODEA RD	CARLSLE	55.9496	2581/296	Surplus	Surplus Land	Shire of Capel
1754/1	15	10 ROBERTS/ODEA RD	CARLSLE	7.6992	1317/273	Bush Forever	Bush Forever Site 129	City of Stirling
1722/1	17	2 STAR/ROBERTS ST	CARLSLE	0.0009	1432/21	Surplus	Surplus Land	City of Stirling
4214/1	16	8 ROBERTS/ODEA RD	CARLSLE	0.0329	1312/3	ORR	Surplus Land	Town of Victoria Park
4214/1	16	8 ROBERTS/ODEA RD	CARLSLE	0.0397	1312/3	ORR	Surplus Land	Town of Victoria Park
4507/2	1003	Lot 1003, RUTLAND/ROBERTS/S/RALEIGH	CARLSLE	0.0399	1251/980	ORR	Kent St / Miller St / Roberts Rd / Ester St	Town of Victoria Park
4979/2	1004	Lot 1004, 6 RALEIGH ST	Carlsle	0.0385	1251/980	ORR	Surplus Land	Town of Victoria Park
4848/2	1005	Lot 1005, 45 ROBERTS RD/MILLER ST	Carlsle	0.0402	1224/117	ORR	Surplus Land	Town of Victoria Park
5787/2	44	WESTON/ROBERTS RD	CARLSLE	0.1157	2584/87	ORR	Surplus Land	Town of Victoria Park
5126/1	14	420 CANNING RD	CARMIEL	3.5486	1339/360	P&R	Kent St / Miller St / Roberts Rd / Ester St	Town of Victoria Park
4023/1	3	BENARA RD	CAVERSHAM	0.2724	1749/888	P&R	Darling Range Regional Park	Shire of Kalbarunda
							Whiteman Park	City of Swan

Reg	Lot	Address	Suburb	Area (Ha)	CT	Grouping	Purpose	Local Authority
4216/1	15	BENARA RD	CAVERSHAM	2.8236	1786/678	P&R	Whiteman Park	City of Swan
4216/1	15	BENARA RD	CAVERSHAM	1.394	1786/678	ORR	Lord St (Bassendean)	City of Swan
5171/1	12	BENARA RD	CAVERSHAM	0.1013	1401/854	ORR	Benara Road	City of Swan
4955/1	12445	BROOKSIDE GMS	CAVERSHAM	0.4085	NA	P&R	Whiteman Park	City of Swan
5174/1	2988	HARPER ST	CAVERSHAM	17.103	2126/461	P&R	Whiteman Park	City of Swan
2036/2	1	HARRIS RD	CAVERSHAM	1.8627	1439/200	Surplus	Surplus Land	City of Swan
4606/2	17	LOD ST	CAVERSHAM	0.5502	1650/936	P&R	Whiteman Park	City of Swan
4606/1	16	LOD ST	CAVERSHAM	0.451	1650/936	P&R	Whiteman Park	City of Swan
3051/6	75	LOD ST	CAVERSHAM	2.5107	1730/331	P&R	Whiteman Park	City of Swan
151/6	103	LOD ST	CAVERSHAM	0.5489	1457/592	P&R	Whiteman Park	City of Swan
4232/2	76	LOD ST	CAVERSHAM	6.1315	1464/620	P&R	Whiteman Park	City of Swan
5603/5	133	LOD ST	CAVERSHAM	2.256	1964/378	P&R	Whiteman Park	City of Swan
5376/2	10206	LOD/HARPER ST	CAVERSHAM	4.5284	1964/378	ORR	Lord St (Bassendean)	City of Swan
5376/2	10206	LOD/HARPER ST	CAVERSHAM	4.079	1964/378	Surplus	Surplus Land	City of Swan
5376/2	10206	LOD/HARPER ST	CAVERSHAM	2.2774	2210/992	P&R	Whiteman Park	City of Swan
5813/1	40	Lot 40, SMALLBROOK RTT	CAVERSHAM	2.4225	2179/893	P&R	Whiteman Park	City of Swan
5603/1	99	PATRICIA ST	CAVERSHAM	1.1051	2209/588	P&R	Whiteman Park	City of Swan
5603/2	100	PATRICIA ST	CAVERSHAM	3.302	2038/597	P&R	Whiteman Park	City of Swan
5603/6	134	PATRICIA ST	CAVERSHAM	3.5	2186/442	PRR	Lord St Deviation	City of Swan
5719/1	96	PATRICIA ST	CAVERSHAM	0.502	2087/99	P&R	Canning River	City of Gosnell
5060/1	553	HOMESTEAD RD	GOSNELLS	1.1633	1670/664	P&R	Southern River	City of Gosnell
2061/1	7	LESLIE/VERNA ST	GOSNELLS	1.1509	3221/600A	P&R	Canning River	City of Gosnell
1111/1	1841	LISSIMAN ST	GOSNELLS	0.4859	2544/992	P&R	Canning River	City of Gosnell
5537/2	41	LISSIMAN ST	GOSNELLS	1.7852	2588/692	ORR	Spencer / Corfield St	City of Gosnell
5828/2	4832	Lot 4832 CORFIELD ST	GOSNELLS	0.3352	2580/983	P&R	Canning River	City of Gosnell
5829/1	4833	Lot 4833 CORFIELD ST	GOSNELLS	0.6001	2580/984	Surplus	Surplus Land	City of Gosnell
4127/6	801	Lot 800 ALBANY HIGHWAY	GOSNELLS	0.4189	2121/380	P&R	Southern River	City of Gosnell
4127/4	802	Lot 802, 2496 ALBANY HWY	GOSNELLS	0.0983	1687/370	PRR	Mills Rd West (Gosnell)	City of Gosnell
5070/2	55	MARGARET ST	GOSNELLS	0.9331	1687/371	P&R	Canning River	City of Gosnell
1728/2	81	MILLS RD	GOSNELLS	0.4996	1632/309	P&R	Canning River	City of Gosnell
1728/3	82	MILLS RD	GOSNELLS	0.2681	1632/312	P&R	Canning River	City of Gosnell
1743/6	105	MILLS RD	GOSNELLS	0.0002	1682/138	PRR	Mills Rd West (Gosnell)	City of Gosnell
1743/7	106	MILLS RD	GOSNELLS	0.328	1682/140	P&R	Canning River	City of Gosnell
1881/2	50	MILLS RD	GOSNELLS	0.3133	1772/986	P&R	Canning River	City of Gosnell
1881/3	51	MILLS RD	GOSNELLS	0.3097	1812/227	P&R	Canning River	City of Gosnell
1881/4	52	MILLS RD	GOSNELLS	0.1604	1883/455	P&R	Surplus Land	City of Gosnell
1886/3	41	MILLS RD	GOSNELLS	0.6733	1775/566	P&R	Canning River	City of Gosnell
4040/4	702	MILLS RD	GOSNELLS	0.0403	1901/782	P&R	Southern River	City of Gosnell
4441/4	201	MILLS RD	GOSNELLS	2.0773	1542/218	P&R	Southern River	City of Gosnell
4441/4	201	MILLS RD	GOSNELLS	1.1181	1545/865	P&R	Southern River	City of Gosnell
3049/2	104	MOSS ST	GOSNELLS	0.1356	1655/458	P&R	Southern River	City of Gosnell
4498/5	302	PRINCE ST	GOSNELLS	0.6061	2533/727	P&R	Southern River	City of Gosnell
1404/2	67	SHEARWATER WY	GOSNELLS	1.6219	1655/437	P&R	Southern River	City of Gosnell
1565/1	31	SHEARWATER WY	GOSNELLS	0.5807	2003/58	P&R	Canning River	City of Gosnell
1924/2	166	SHIPLEBOURNE WY	GOSNELLS	1.8491	1597/673	P&R	Southern River	City of Gosnell
5614/2	802	SOUTHERN RIVER RD	GOSNELLS	0.1412	1709/650	ORR	Watson / Burslem Rds	City of Gosnell
1924/1	185	TODD PL	GOSNELLS	1.0153	1936/291	Railway	South West Metropolitan Transit Route	City of Mandurah
4698/1	2	TONKIN HWY	GOSNELLS	1.4836	1936/291	Surplus	Surplus Land	City of Mandurah
1815/1	681	WALTER RD	GOSNELLS	0.2389	2093/569	PRR	Pinjarra Rd (Mandurah Bypass To Pinjarra)	City of Mandurah
1963/1	1	WATSON RD	GOSNELLS	0.3835	1960/603	PRR	Perth - Bunbury Hwy	City of Mandurah
5694/1	8	39 THORNBOUROUGH RD	GREENFIELDS	1.6701	2573/855	PRR	North Mandurah Bypass - Fremantle Road Link	City of Mandurah
5767/1	109	8 GARLETON PL	GREENFIELDS	1.1189	2550/187	PRR	Perth - Bunbury Road	City of Mandurah
5717/1	25	83 GORDON RD	GREENFIELDS	0.09	2550/189	Railway	South West Metropolitan Transit Route	City of Mandurah
5773/1	5020	CARLETON PL	GREENFIELDS	0.5884	2550/190	Surplus	Surplus Land	City of Mandurah
5639/2	800	FREMANVILLE RD	GREENFIELDS	2.2239	1957/286	Railway	South West Metropolitan Transit Route	City of Mandurah
5639/3	802	FREMANVILLE RD	GREENFIELDS	3.1214	2577/320	Railway	Perth - Bunbury Hwy	City of Mandurah
5639/4	803	FREMANVILLE RD	GREENFIELDS	0.2385	2577/321	PRR	South West Metropolitan Transit Route	City of Mandurah
5609/1	49	GORDON RD	GREENFIELDS	0.0556	2577/323	OP	Gordon Road	City of Mandurah
5608/2	801	GORDON RD	GREENFIELDS	0.0898	1769/888	PRR	Peel Region Scheme	City of Mandurah
5608/3	802	GORDON RD	GREENFIELDS	0.0898	1769/888	PRR	North Mandurah Bypass	City of Mandurah
5608/4	804	GORDON RD	GREENFIELDS	1.7272	2542/866	Railway	South West Metropolitan Transit Route	City of Mandurah
5783/1	51	THORNBOUROUGH RD	GREENFIELDS					City of Mandurah
5691/1	4912	THORNBOUROUGH RD	GREENFIELDS					City of Mandurah

Reg	Lot	Address	Suburb	Area (Ha)	CI	Grouping	Purpose	Local Authority
56912	152	THORNBOURGH RD	GREENFIELDS	0.0051	2642/633	OP	Peel Region Scheme	City of Mandurah
56913	162	THORNBOURGH RD	GREENFIELDS	0.3116	2542/665	OP	Peel Region Scheme	City of Mandurah
56931	7	THORNBOURGH RD	GREENFIELDS	0.0635	1936/292	Railway	South West Metropolitan Transit Route	City of Mandurah
56931	7	THORNBOURGH RD	GREENFIELDS	2.0839	1936/292	Surplus	Surplus Land	City of Mandurah
56951	30	THORNBOURGH RD	GREENFIELDS	0.6321	1839/943	Railway	South West Metropolitan Transit Route	City of Mandurah
56951	30	THORNBOURGH RD	GREENFIELDS	0.556	1839/943	Surplus	Surplus Land	City of Mandurah
47901	129	437A GREAT EASTERN HWY	GREENMOUNT	0.018	1177/171A	PRR	Great Eastern Hwy	Shire of Mundaring
47901	129	437A GREAT EASTERN HWY	GREENMOUNT	0.1558	1177/171A	Surplus	Surplus Land	Shire of Mundaring
AG015/281	26	493 GREAT EASTERN HWY	GREENMOUNT	0.0326	1939/658	PRR	Resumptions	Shire of Mundaring
47242	601	132 SWAN ST	GULLDFORD	0.6103	2222/697	PRR	Swan River South	City of Swan
55893	205	136 SWAN ST	GULLDFORD	0.7599	1978/988	PRR	Swan River South	City of Swan
54633	200	138 SWAN ST	GULLDFORD	0.1838	2214/559	PRR	Swan River South	City of Swan
14551	14	159 GREAT EASTERN HWY	GULLDFORD	0.0226	1246/532	PRR	Great Eastern Hwy	City of Swan
14551	14	159 GREAT EASTERN HWY	GULLDFORD	0.0887	1246/532	PRR	Great Eastern Hwy	City of Swan
14552	15	161 GREAT EASTERN HWY	GULLDFORD	0.0626	1246/532	PRR	Great Eastern Hwy	City of Swan
14552	15	161 GREAT EASTERN HWY	GULLDFORD	0.0335	1246/532	PRR	Great Eastern Hwy	City of Swan
14553	16	163 GREAT EASTERN HWY	GULLDFORD	0.091	1246/532	PRR	Great Eastern Hwy	City of Swan
14553	16	163 GREAT EASTERN HWY	GULLDFORD	0.0481	1246/532	PRR	Helena River	City of Swan
56262	104	19 MARKET ST	GULLDFORD	0.3669	2226/672	PRR	Swan River South	City of Swan
56242	102	21 MARKET ST	GULLDFORD	0.881	2226/670	PRR	Swan River South	City of Swan
30232	2	22 TURLON RD	GULLDFORD	0.1036	1819/600	PRR	Helena River	City of Swan
18622	100	27 MARKET ST	GULLDFORD	0.9541	1711/848	PRR	Swan River South	City of Swan
05733/1	60	29 MEADOW ST	GULLDFORD	0.5831	1645/626	PRR	Swan River South	City of Swan
57332	57	29 MEADOW ST	GULLDFORD	0.5117	1191/143	PRR	Swan River South	City of Swan
41082	63	31 MARKET ST	GULLDFORD	0.0819	1191/143	PRR	Swan River South	City of Swan
49672	1000	4 MARTHA ST	GULLDFORD	0.5919	18132	PRR	Swan River South	City of Swan
47232	53	43 HELENA ST	GULLDFORD	0.5919	2126/566	PRR	Helena River	City of Swan
374	50	43 MARKET ST	GULLDFORD	0.3022	554/58	PRR	Swan River South	City of Swan
30712	52	53 HELENA ST	GULLDFORD	0.7135	2048/269	PRR	Helena River	City of Swan
44072	64	BRIDGE ST	GULLDFORD	0.4729	1884/123	PRR	Surplus Land	City of Swan
12822	51	EAST ST	GULLDFORD	0.011	1884/123	Surplus	Surplus Land	City of Swan
10071	8	GREAT EASTERN HWY	GULLDFORD	2.8455	1609/617	PRR	Helena River	City of Swan
10072	20D	GREAT EASTERN HWY	GULLDFORD	2.289	228/61A	PRR	Helena River	City of Swan
10073	3727	GREAT EASTERN HWY	GULLDFORD	0.5964	228/61A	PRR	Helena River	City of Swan
16773	81	GREAT EASTERN HWY	GULLDFORD	0.1897	228/61A	PRR	Helena River	City of Swan
16772	80	GREAT EASTERN/HILL HWY	GULLDFORD	0.3702	2139/591	PRR	Great Eastern Hwy	City of Swan
16772	80	GREAT EASTERN/HILL HWY	GULLDFORD	8.0789	NA	PRR	Helena River	City of Swan
14433	22	HELENA ST	GULLDFORD	2.7139	1439/417	PRR	Helena River	City of Swan
15383	23	HELENA ST	GULLDFORD	0.5758	1609/192	PRR	Helena River	City of Swan
12132	50	HELENA ST	GULLDFORD	0.3617	1509/768	PRR	Helena River	City of Swan
14881	99	HELENAMENDOW ST	GULLDFORD	0.9174	1555/367	PRR	Helena River	City of Swan
12943	51	MARKET ST	GULLDFORD	0.4006	NA	PRR	Swan River South	City of Swan
12943	51	MARKET ST	GULLDFORD	0.4006	1476/262	PRR	Swan River South	City of Swan
229/2	1	SWAN ST	GULLDFORD	1.0498	60/103A	PRR	Swan River South	City of Swan
230/1	95 & 96	SWAN ST	GULLDFORD	3.7155	1973/683	PRR	Swan River South	City of Swan
46562	100	SWAN ST	GULLDFORD	2.4875	1673/659	PRR	Helena River	City of Swan
5093/1	58	SWAN ST	GULLDFORD	0.0956	2119/233	PRR	Swan River South	City of Swan
56121/1	59	SWAN ST	GULLDFORD	0.3495	1267/41	PRR	Swan River South	City of Swan
56121/2	60	SWAN ST	GULLDFORD	0.1639	1267/41	PRR	Swan River South	City of Swan
5719/1	96	PATRICIA ST	CAVERSHAM	1.1808	2186/42	Surplus	Surplus Land	City of Swan
5603/3	101	SAINT ELIAS PL	CAVERSHAM	1.6193	2129/70	PRR	Whiteman Park	City of Swan
4580/1	11	VALLEY BROOK RD	CAVERSHAM	1.1618	1894/626	ORR	Whiteman Park	City of Swan
4595/1	41	VICTORIA RD	CAVERSHAM	4.1481	1312/75	PRR	Whiteman Park	City of Swan
1849/5	30	VICTORIA RD	CAVERSHAM	0.7084	1289/641	PRR	Whiteman Park	City of Swan
3074/1	3	WEST SWAN RD	CAVERSHAM	0.3216	1602/655	ORR	West Swan Rd / Meadow St	City of Swan
4914/1	01	WEST SWAN RD	CAVERSHAM	4.7026	1857/482	PRR	Whiteman Park	City of Swan
5603/4	102	WIDGEE RD	CAVERSHAM	1.7012	2111/1000	PRR	Whiteman Park	City of Swan
5757/1	850	LAKE RD	CHAMPION LAKES	4.9755	2564/926	PRR	Champion Lakes	City of Armadale
5757/2	851	LAKE RD	CHAMPION LAKES	2.0112	2564/927	ORR	Ranford Road	City of Armadale
4043/5	801	SEAFORTH AVE	CHAMPION LAKES	10.4639	2551/255	OP	Other Purchases - General	City of Gosnells
4043/6	802	SEAFORTH AVE	CHAMPION LAKES	0.5585	2551/256	OP	Other Purchases - General	City of Gosnells
5092/1	3	11 CLAREMONT CR	CLAREMONT	0.0266	1239/732	ORR	Aberdare / Railway Pde / Gugeri / Claremont	Town of Claremont
5084/1	2	13 CLAREMONT CR	CLAREMONT	0.0281	1632/359	ORR	Aberdare / Railway Pde / Gugeri / Claremont	Town of Claremont

Reg	Lot	Address	Suburb	Area (Ha)	CI	Grouping	Purpose	Local Authority
5738/1	1	19 CLAREMONT CR	CLAREMONT	0.0044	67/81/23	ORR	Aberdare / Railway Pde / Gugerl / Claremont	Town of Claremont
5738/1	1	19 CLAREMONT CR	CLAREMONT	0.0371	67/81/23	Surplus	Surplus Land	Town of Claremont
5197/12	303	245 STIRLING HWY	CLAREMONT	0.0146	2182/195	PRR	Stirling Highway	Town of Claremont
TBA		364-366 STIRLING HWY	CLAREMONT	0.0228	TBA	PRR	Stirling Highway	Town of Claremont
5181/1	18	39 CLAREMONT CR	CLAREMONT	0.013	1828/754	ORR	Aberdare / Railway Pde / Gugerl / Claremont	Town of Claremont
5181/1	18	39 CLAREMONT CR	CLAREMONT	0.0348	1828/754	Surplus	Surplus Land	Town of Claremont
5898/1	1	51 CLAREMONT CR	CLAREMONT	0.0044	1800/243	ORR	Aberdare / Railway Pde / Gugerl / Claremont	Town of Claremont
5205/1	1	51 CLAREMONT CR	CLAREMONT	0.02	2015/420	ORR	Aberdare / Railway Pde / Gugerl / Claremont	Town of Claremont
5205/1	1	51 CLAREMONT CR	CLAREMONT	0.0186	1458/399	PRR	Swan River North	Town of Claremont
1284/1	52	6 BINDARING PDE	CLAREMONT	0.02	2015/420	Surplus	Surplus Land	Town of Claremont
5303/1	3	STIRLING/PARRY HWY	CLAREMONT	0.0342	1971/425	PRR	Stirling Highway - (Includes Mounts Bay Rd)	Town of Claremont
767/1	517	VICTORIA AVE	CLAREMONT	0.0306	527/86/A	P&R	Swan River North	Town of Claremont
3073/3	6	232 CANNING HWY	COMO	0.0489	2205/689	PRR	Canning Highway	City of South Perth
3073/5	7	232 CANNING HWY	COMO	0.0117	783/7	PRR	Canning Highway	City of South Perth
4820/1	259	26 MANNING/LOCKHART RD	COMO	0.0504	2205/700	PRR	Canning Highway	City of South Perth
4920/1	259	26 MANNING/LOCKHART RD	COMO	0.0852	783/7	PRR	Kumana Freeway	City of South Perth
4954/1	185	286 CANNING HWY	COMO	0.0365	1030/105	PRR	Surplus Land	City of South Perth
4954/1	185	286 CANNING HWY	COMO	0.1094	1030/105	Surplus	Canning Highway	City of South Perth
5105/1	288	288 CANNING HWY	COMO	0.0357	1030/106	PRR	Surplus Land	City of South Perth
5105/1	288	288 CANNING HWY	COMO	0.0655	1030/106	Surplus	Canning Highway	City of South Perth
5600/2	801	308 CANNING HWY	COMO	0.0372	2543/472	PRR	Canning Highway	City of South Perth
4635/1	528	324 CANNING HWY	COMO	0.028	1009/957	PRR	Canning Highway	City of South Perth
4635/1	528	324 CANNING HWY	COMO	0.0777	1009/957	Surplus	Surplus Land	City of South Perth
5665/1	1	416 CANNING/SAUNDERS HWY	COMO	0.0394	2129/171	PRR	Canning Highway	City of South Perth
5665/1	1	416 CANNING/SAUNDERS HWY	COMO	0.0179	2129/171	Surplus	Surplus Land	City of South Perth
5521/1	2	418 CANNING HWY	COMO	0.048	2014/653	PRR	Canning Highway	City of South Perth
5028/1	1	83 MANNING/EDGECLUMBE ST	COMO	0.0574	1740/577	ORR	Manning Road - (Includes Chapman Rd)	City of South Perth
2087/1	2	348 COCKBURN RD	COOGEE	0.1052	1501/623	PRR	Fremantle / Rockingham Hwy - (South Of Roe Hwy & Including Cockburn Rd)	City of Cockburn
4361/1	3	374 COCKBURN RD	COOGEE	0.0938	1590/463	PRR	Fremantle / Rockingham Hwy - (South Of Roe Hwy & Including Cockburn Rd)	City of Cockburn
5098/1	48	COCKBURN RD	COOGEE	4.9481	1657/602	PRR	Fremantle / Rockingham Hwy - (South Of Roe Hwy & Including Cockburn Rd)	City of Cockburn
5098/2	700	COCKBURN RD	COOGEE	1.7932	1680/460	PRR	Fremantle / Rockingham Hwy - (South Of Roe Hwy & Including Cockburn Rd)	City of Cockburn
742/2	38	KING ST	COOGEE	3.6923	1332/647	P&R	Parks And Recreation - General	City of Cockburn
5927/1	1	LOT 1 (365) COCKBURN RD	COOGEE	0.1024	1113/209	PRR	Fremantle / Rockingham Hwy - (South Of Roe Hwy & Including Cockburn Rd)	City of Cockburn
5928/1	3	LOT 3 (2) KESEY RD	COOGEE	0.0921	1051/624	PRR	Fremantle / Rockingham Hwy - (South Of Roe Hwy & Including Cockburn Rd)	City of Cockburn
5592/1	10	SOUTH WESTERN HWY	COOLUP	1.1432	1762/743	PRR	South Western Hwy	Shire of Murray
5784/1	25	247 CURTIN AV	COTTESLOE	0.0984	1967/84	PRR	Planning Control Area No. 32 - Cottesloe (Flour Mill Site)	Town of Cottesloe
5312/1	27	84 ERIC ST	COTTESLOE	0.0683	2150/217	PRR	Planning Control Area No. 81 - Lots P.25, 26, 28 Eric Street, Cottesloe	Town of Cottesloe
5049/1	210	CURTIN/ERIC AVE	COTTESLOE	0.4146	2096/758	PRR	Planning Control Area No. 32 - Cottesloe (Flour Mill Site)	Town of Cottesloe
5371/2	808	STIRLING/ERIC ST HWY	COTTESLOE	0.0069	2209/292	PRR	Stirling Highway - (Includes Mounts Bay Rd)	City of Swan
1254/3	126	WOOLCOTT AVE	CULLACABARDEE	69.1178	1355/450	P&R	Improvement Plan No. 8 - Mussell Pool (Renovated 30-May-2000) Subject To Mrs Amd	City of Swan
1254/3	125	WOOLCOTT ST	CULLACABARDEE	94.6465	1450/137	P&R	Improvement Plan No. 8 - Mussell Pool (Renovated 30-May-2000) Subject To Mrs Amd	City of Swan
5897/2	417	ENDAVOUR RD	DAVENPORT	7.2257	2623/286	ROS	Ocean - Preston Regional Park	City of Bunbury
5869/2	7	LOT 7 LILLYDALE ROAD	DAVENPORT	4.4134	2595/59	PRR	Bunbury Outer Ring Rd	Shire of Capel
5598/1	3	PARK RIDGE DR	DAWESVILLE	0.8698	1922/824	PRR	Perrin - Bunbury Hwy	City of Mandurah
4978/1	50	COTTONWOOD CR	DANELA	9.007	1748/191	P&R	Parks And Recreation - General	City of Stirling
5896/1	1223	266 SCARBOROUGH BEACH RD	DOBELVIEW	0.0087	1101/231	ORR	Scarborough Bch Rd / Walcott St / Green St	City of Stirling
5842/2	1226	270 SCARBOROUGH BEACH RD	DOBELVIEW	0.0082	1655/248	ORR	Scarborough Bch Rd / Walcott St / Green St	City of Stirling
5842/3	1226	277 SCARBOROUGH BEACH RD	DOBELVIEW	0.0082	1655/248	ORR	Scarborough Bch Rd / Walcott St / Green St	City of Stirling
1943/1	8	15 HENRY ST	EAST CANNINGTON	0.0156	1651/595	ORR	Severnoaks / William / Weispool / Hamilton	City of Ganning
1943/1	8	15 HENRY ST	EAST CANNINGTON	0.1585	1651/595	Surplus	Surplus Land	City of Ganning
1671/1	48	79 WILLIAM/CENTRAL ST	EAST CANNINGTON	0.0282	187/190/A	ORR	Severnoaks / William / Weispool / Hamilton	City of Gosnells
1671/1	48	79 WILLIAM/CENTRAL ST	EAST CANNINGTON	0.0665	187/190/A	Surplus	Surplus Land	City of Gosnells
4583/2	800	LOT 800 18 HENRY/GERARD ST	EAST CANNINGTON	0.0742	2590/493	Surplus	Surplus Land	City of Ganning
579/2	801	LOT 801 81 HENRY/GERARD ST	EAST CANNINGTON	0.0742	2590/494	Surplus	Surplus Land	City of Ganning
5320/2	802	LOT 802 20 HENRY ST	EAST CANNINGTON	0.0995	2590/495	Surplus	Surplus Land	City of Ganning
1686/2	803	LOT 803 83 HENRY/GERARD ST	EAST CANNINGTON	0.0612	2590/496	Surplus	Surplus Land	City of Ganning
1393/1	10	14 RIVERSIDE RD	EAST FREMANTLE	0.0055	1233/937	P&R	Swan River South	Town of East Fremantle
1393/2	11	14 RIVERSIDE RD	EAST FREMANTLE	0.0055	1115/363	P&R	Parks And Recreation - General	Town of East Fremantle
1393/2	11	14 RIVERSIDE RD	EAST FREMANTLE	0.0037	1115/363	P&R	Swan River South	Town of East Fremantle
2085/1	16	15 CANNING HWY	EAST FREMANTLE	0.0075	1692/584	ORR	Canning Highway - (West Of Sewell Rd)	Town of East Fremantle
2085/1	16	15 CANNING HWY	EAST FREMANTLE	0.0588	1692/584	Surplus	Surplus Land	Town of East Fremantle
01395/1	1	15 RIVERSIDE RD	EAST FREMANTLE	0.0696	1069/645	P&R	Swan River South	Town of East Fremantle
01395/2	2	15 RIVERSIDE RD	EAST FREMANTLE	0.0847	1069/645	P&R	Swan River South	Town of East Fremantle
03088/1	18	19 CANNING HWY	EAST FREMANTLE	0.0055	1739/285	ORR	Canning Highway - (West Of Sewell Rd)	Town of East Fremantle
03088/1	18	19 CANNING HWY	EAST FREMANTLE	0.0426	1739/285	Surplus	Surplus Land	Town of East Fremantle

Reg	Lot	Address	Suburb	Area (Ha)	CI	Grouping	Purpose	Local Authority
05265/1	3	245 CANNING/OAKOVER HWY	EAST FREMANTLE	0.1009	1206/500	PRR	Gaming Highway	Town of East Fremantle
04125/1	15	6 DALGETY ST	EAST FREMANTLE	0.07	1765/986	PRR	Gaming Highway	Town of East Fremantle
04125/1	15	6 DALGETY ST	EAST FREMANTLE	0.0312	1765/986	Surplus	Surplus Land	Town of East Fremantle
05150/1	303	CANNING HWY	EAST FREMANTLE	0.2063	2137/569	PRR	Gaming Highway	Town of East Fremantle
00053/2	65	RIVERSIDE RD	EAST FREMANTLE	0.0308	933/72	PRR	Swan River South	Town of East Fremantle
04563/1	12	RIVERSIDE RD	EAST FREMANTLE	0.0145	1763/304	ORR	Parks And Recreation - General	Town of East Fremantle
04563/1	12	RIVERSIDE RD	EAST FREMANTLE	0.0303	1763/304	PRR	Swan River South	Town of East Fremantle
04563/2	13	RIVERSIDE RD	EAST FREMANTLE	0.013	1763/304	ORR	Parks And Recreation - General	Town of East Fremantle
04563/2	13	RIVERSIDE RD	EAST FREMANTLE	0.0048	1763/304	PRR	Swan River South	Town of East Fremantle
04713/1	1	RIVERSIDE RD	EAST FREMANTLE	0.1345	NA	PRR	Parks And Recreation - General	Town of East Fremantle
04713/2	2	RIVERSIDE RD	EAST FREMANTLE	0.0647	1963/515	PRR	Parks And Recreation - General	Town of East Fremantle
04713/3	63	RIVERSIDE RD	EAST FREMANTLE	0.0053	1965/515	PRR	Parks And Recreation - General	Town of East Fremantle
05311/1	8	250 LORD/COOLGARDIE ST	EAST PERTH	0.005	1236/399	PRR	Lord Street (East Perth)	City of Perth
05311/1	8	250 LORD/COOLGARDIE ST	EAST PERTH	0.0294	1236/399	Surplus	Surplus Land	City of Perth
05530/1	111	264 LORD/SUMMERS ST	EAST PERTH	0.0256	800/152	PRR	Lord Street (East Perth)	Town of Vincent
05530/1	111	264 LORD/SUMMERS ST	EAST PERTH	0.0111	800/152	PRR	Surplus Land	Town of Vincent
05530/2	107	264 LORD/SUMMERS ST	EAST PERTH	0.0078	800/152	PRR	Lord Street (East Perth)	Town of Vincent
05530/2	107	264 LORD/SUMMERS ST	EAST PERTH	0.0167	800/152	Surplus	Surplus Land	Town of Vincent
04664/1	17	54 CAVERSHAM ST	EAST PERTH	0.1012	1583/306	PRR	City Northern Bypass (Graham Farmer Freeway)	City of Perth
04533/1	2	89 EAST/ZEBINA PDE	EAST PERTH	0.027	1881/985	PRR	East Parade	Town of Vincent
04533/1	2	89 EAST/ZEBINA PDE	EAST PERTH	0.0279	1881/985	Surplus	Surplus Land	Town of Vincent
04897/1	A4	97 ZEBINA ST	EAST PERTH	0.0155	1881/984	PRR	East Parade	Town of Vincent
04897/1	A4	97 ZEBINA ST	EAST PERTH	0.0326	1881/984	Surplus	Surplus Land	Town of Vincent
04960/1	133	99 ZEBINA ST	EAST PERTH	0.0124	1763/110	PRR	East Parade	Town of Vincent
04960/1	133	99 ZEBINA ST	EAST PERTH	0.0329	1763/110	PRR	Surplus Land	Town of Vincent
05661/1	A4	EAST PDE	EAST PERTH	0.1047	1609/685	PRR	East Parade	Town of Vincent
05661/1	A4	EAST PDE	EAST PERTH	0.1446	1609/685	Surplus	Surplus Land	Town of Vincent
05661/1	A4	EAST PDE	EAST PERTH	1.468	1661/696	OP	Improvement Plan No. 14	City of Rockingham
4239/1	89	BALDIVIS RD	EAST ROCKINGHAM	1.7602	1661/696	PRR	Parks And Recreation - General	City of Rockingham
4239/1	89	BALDIVIS RD	EAST ROCKINGHAM	1.643	1661/695	OP	Improvement Plan No. 14	City of Rockingham
4239/2	268	BALDIVIS RD	EAST ROCKINGHAM	1.4085	1661/695	PRR	Parks And Recreation - General	City of Rockingham
4239/2	268	BALDIVIS RD	EAST ROCKINGHAM	2.4388	2219/499	Railway	South West Metropolitan Transit Route	City of Rockingham
05503/2	800	MANDURAH RD	EAST ROCKINGHAM	2.3891	2189/118	PRR	Improvement Plan No. 14	City of Rockingham
5949/1	2	MANDURAH RD	EAST ROCKINGHAM	14.3297	1661/694	OP	Improvement Plan No. 14	City of Rockingham
4239/3	1	MEAD RD	EAST ROCKINGHAM	11.0195	1661/694	PRR	Parks And Recreation - General	City of Rockingham
4239/3	1	MEAD RD	EAST ROCKINGHAM	2.2034	1661/694	Railway	South West Metropolitan Transit Route	City of Rockingham
4239/3	1	MEAD RD	EAST ROCKINGHAM	0.0565	1661/694	PRR	Stock Road (Rockingham Rd To Emms Ave)	City of Rockingham
4239/3	1	MEAD RD	EAST ROCKINGHAM	0.0827	451/1561A	ORR	Kent St / Miller St / Roberts Rd / Ester St	Town of Victoria Park
01976/1	203	1 BEATTY/MILLER AVE	EAST VICTORIA PARK	0.0501	1233/578	Surplus	Surplus Land	Town of Victoria Park
00004/3	7	1032 ALBANY HWY	EAST VICTORIA PARK	0.0239	1522/770	ORR	Kent St / Miller St / Roberts Rd / Ester St	Town of Victoria Park
01640/1	1	18 MILLER/SWANSEA ST	EAST VICTORIA PARK	0.0406	1522/770	Surplus	Surplus Land	Town of Victoria Park
01640/1	1	18 MILLER/SWANSEA ST	EAST VICTORIA PARK	0.0485	1872/277	Surplus	Surplus Land	Town of Victoria Park
04489/1	4	199 SHEPPERTON/MILLER RD	EAST VICTORIA PARK	0.0494	1872/277	ORR	Kent St / Miller St / Roberts Rd / Ester St	Town of Victoria Park
04489/1	4	199 SHEPPERTON/MILLER RD	EAST VICTORIA PARK	0.0632	1580/229	ORR	Kent St / Miller St / Roberts Rd / Ester St	Town of Victoria Park
04318/1	48	2 HUBERT/MILLER ST	EAST VICTORIA PARK	0.0071	1544/185	ORR	Surplus Land	Town of Victoria Park
05413/1	46	2 MILLER ST	EAST VICTORIA PARK	0.0171	1544/185	Surplus	Surplus Land	Town of Victoria Park
05413/1	46	2 MILLER ST	EAST VICTORIA PARK	0.0149	1544/185	ORR	Kent St / Miller St / Roberts Rd / Ester St	Town of Victoria Park
05413/2	47	2 MILLER ST	EAST VICTORIA PARK	0.0078	1544/185	ORR	Surplus Land	Town of Victoria Park
05413/2	47	2 MILLER ST	EAST VICTORIA PARK	0.0761	1548/985	Surplus	Surplus Land	Town of Victoria Park
01961/1	1065	27 KENT ST	EAST VICTORIA PARK	0.024	1118/523	ORR	Kent St / Miller St / Roberts Rd / Ester St	Town of Victoria Park
01887/1	6	36 KENT/IGLOUCESTER ST	EAST VICTORIA PARK	0.039	1118/523	Surplus	Surplus Land	Town of Victoria Park
01887/1	6	36 KENT/IGLOUCESTER ST	EAST VICTORIA PARK	0.0632	1298/357	ORR	Kent St / Miller St / Roberts Rd / Ester St	Town of Victoria Park
04068/1	201	4 CARRARVON ST	EAST VICTORIA PARK	0.0185	1298/357	Surplus	Surplus Land	Town of Victoria Park
04068/1	201	4 CARRARVON ST	EAST VICTORIA PARK	0.0321	1276/6	ORR	Surplus Land	Town of Victoria Park
05414/1	46	4 MILLER/HUBERT ST	EAST VICTORIA PARK	0.0253	1276/6	ORR	Kent St / Miller St / Roberts Rd / Ester St	Town of Victoria Park
05414/2	47	4 MILLER/HUBERT ST	EAST VICTORIA PARK	0.026	1276/6	Surplus	Surplus Land	Town of Victoria Park
04168/5	8	44 MILLER/CANNARVON ST	EAST VICTORIA PARK	0.0409	2060/698	ORR	Kent St / Miller St / Roberts Rd / Ester St	Town of Victoria Park
01997/2	3	47 KENT ST	EAST VICTORIA PARK	0.0101	1737/90	ORR	Kent St / Miller St / Roberts Rd / Ester St	Town of Victoria Park
05805/1	2	57 KENT ST	EAST VICTORIA PARK	0.0073	1874/861	ORR	Kent St / Miller St / Roberts Rd / Ester St	Town of Victoria Park
05805/1	2	57 KENT ST	EAST VICTORIA PARK	0.0308	1874/861	Surplus	Surplus Land	Town of Victoria Park
04602/1	10	61 KENT/BERWICK ST	EAST VICTORIA PARK	0.0739	1068/683	ORR	Kent St / Miller St / Roberts Rd / Ester St	Town of Victoria Park
05412/1	1	684 ALBANY/MILLER HWY	EAST VICTORIA PARK	0.0682	1435/757	ORR	Kent St / Miller St / Roberts Rd / Ester St	Town of Victoria Park
05412/1	1	684 ALBANY/MILLER HWY	EAST VICTORIA PARK	0.0752	1435/757	Surplus	Surplus Land	Town of Victoria Park
01877/013	1002	Lot 1002, BEATTY/MILLER/ROBERTS	EAST VICTORIA PARK	0.5307	2604/543	Surplus	Surplus Land	Town of Victoria Park
04601/3	6	SHEPPERTON/MILLER RD	EAST VICTORIA PARK	0.0724	1929/92	ORR	Kent St / Miller St / Roberts Rd / Ester St	Town of Victoria Park

Reg	Lot	Address	Suburb	Area (Ha)	CI	Grouping	Purpose	Local Authority
05804/2	61	Lot 61, 38 OLD COAST RD	EATON	0.1293	25/79/183	ROS	Leschenault Estuary (Australind)	Shire of Harvey
04793/1	5	46 LORD ST	EDEN HILL	0.03	1036/496	ORR	Lord St (Bassendeen)	Town of Bassendean
04793/1	5	46 LORD ST	EDEN HILL	0.028	1036/496	Surplus	Surplus Land	Town of Bassendean
05061/1	6	48 LORD ST	EDEN HILL	0.033	2103/314	ORR	Lord St (Bassendeen)	Town of Bassendean
05061/1	6	48 LORD ST	EDEN HILL	0.0998	2103/314	Surplus	Surplus Land	Town of Bassendean
05025/2	1000	LORD ST	EDEN HILL	16.1185	2101/646	P&R	Whiteman Park	Town of Bassendean
04643/1	14	PIPIDINNY RD	EGLINTON	14.0813	1909/85	ORR	Marrion Ave	City of Wanneroo
04644/1	15	PIPIDINNY RD	EGLINTON	13.3324	1909/85	ORR	Connolly Drive	City of Wanneroo
04645/1	16	PIPIDINNY RD	EGLINTON	11.3121	1909/80	PRR	Mitchell Freeway	City of Wanneroo
04646/1	17	PIPIDINNY RD	EGLINTON	20.2843	1890/61	PRR	Beardley/Pipidiny Swamp	City of Wanneroo
05059/1	8	PIPIDINNY RD	EGLINTON	15.3199	1285/914	P&R	Equinton Regional Open Space	City of Wanneroo
05667/1	M1503	PIPIDINNY RD	EGLINTON	169.8748	1877/188	P&R	Marrion Ave	City of Wanneroo
05667/1	M1503	PIPIDINNY RD	EGLINTON	11.1707	1877/188	ORR	Marrion Ave	City of Wanneroo
05471/2	808	BOREAUX LA	ELLENBROOK	27.1199	2507/673	Bush Forever	Bush Forever Site 23	City of Swan
05498/2	81	MILLHOUSE RD	ELLENBROOK	34.2728	2544/927	OP	Other Purchases - General	City of Swan
05216/1	12	101 COLLIER RD	EMBLETON	0.0647	1975/474	ORR	Collier / Walter Rd West / Wellington Rd	City of Bayswater
05419/1	13	103 COLLIER RD	EMBLETON	0.0086	2063/363	ORR	Collier / Walter Rd West / Wellington Rd	City of Bayswater
05419/1	13	103 COLLIER RD	EMBLETON	0.0597	2063/363	Surplus	Surplus Land	City of Bayswater
5930/1	109	LOT 109 PLEASANT GROVE CIRCLE	FALCON	11.9733	2164/898	ROS	Peel Regional Park	City of Mandurah
01356/2	5	CHAMPLIN WY	FERNDALE	0.5261	1533/182	P&R	Canning River Regional Park	City of Canning
01405/1	4	CHAMPLIN WY	FERNDALE	0.4356	1533/972	P&R	Canning River Regional Park	City of Canning
01481/1	44	CHAMPLIN WY	FERNDALE	0.5144	1447/999	P&R	Canning River Regional Park	City of Canning
01113/1	9	FERNDALE CR	FERNDALE	6.8316	406/17/A	P&R	Canning River Regional Park	City of Canning
01113/2	10	FERNDALE CR	FERNDALE	7.8838	315/55/A	P&R	Canning River Regional Park	City of Canning
01113/3	11	FERNDALE CR	FERNDALE	6.1133	1105/430	P&R	Canning River Regional Park	City of Canning
01113/4	11	FERNDALE CR	FERNDALE	2.0234	1341/321	P&R	Canning River Regional Park	City of Canning
01177/1	41	FERRIDALE CR	FERRIDALE	1.3225	1452/695	P&R	Canning River Regional Park	City of Canning
5965/2	801	23 NICHOLSON RD	FORRESTDALE	0.0768	2629/216	ORR	Nicholson Road	City of Ammadale
04849/1	1	709 NICHOLSON RD	FORRESTDALE	9.7066	1552/55	P&R	Forrestdale Lake	City of Ammadale
05186/1	22	73 WELFTH RD	FORRESTDALE	21.2078	2151/720	P&R	Surplus Land	City of Ammadale
04992/2	5049	ALLEN RD	FORRESTDALE	2.5472	2521/528	Surplus	Surplus Land	City of Ammadale
5889/1	372	BROOME ST	FORRESTDALE	2.0209	1996/325	Bush Forever	Ammadale Golf Course	City of Ammadale
04650/1	281	COMMERCIAL RD	FORRESTDALE	7.3096	1553/984	P&R	Bush Forever Site 345	City of Ammadale
04650/2	282	COMMERCIAL RD	FORRESTDALE	6.8014	1553/982	P&R	Forrestdale Lake	City of Ammadale
04780/1	280	COMMERCIAL RD	FORRESTDALE	6.3991	1769/792	P&R	Forrestdale Lake	City of Ammadale
05131/2	5061	FOREST/HANLIN/WELFTH RD	FORRESTDALE	9.962	2521/535	P&R	Ammadale Golf Course	City of Ammadale
05131/2	5061	FOREST/HANLIN/WELFTH RD	FORRESTDALE	37.014	2521/535	Bush Forever	Bush Forever Site 345	City of Ammadale
05236/3	802	LAKE/HENDERSON RD	FORRESTDALE	3.9985	2562/788	P&R	Wungong Brook (Darling Range)	City of Ammadale
05236/6	204	LAKE/HENDERSON RD	FORRESTDALE	0.1326	2592/908	P&R	Parks and Recreation - General	City of Ammadale
04811/5	23	Lot 24, 448 NICHOLSON/GIBBS RD	FORRESTDALE	4.4565	2603/303	Surplus	Surplus Land	City of Ammadale
04578/3	303	NICHOLSON RD	FORRESTDALE	0.054	2603/304	ORR	Nicholson Road	City of Ammadale
04698/1	277	OXLEY RD	FORRESTDALE	40.5186	1938/527	P&R	Forrestdale Lake	City of Ammadale
04515/1	500	OXLEY RD	FORRESTDALE	5.5138	1401/567	P&R	Forrestdale Lake	City of Ammadale
04567/1	276	OXLEY RD	FORRESTDALE	2.6207	1668/513	P&R	Forrestdale Lake	City of Ammadale
04431/1	278	OXLEY RD	FORRESTDALE	2.6749	1668/514	P&R	Forrestdale Lake	City of Ammadale
04571/1	11	OXLEY RD	FORRESTDALE	4.7626	208/571/A	P&R	Forrestdale Lake	City of Ammadale
04807/1	279	OXLEY RD	FORRESTDALE	31.5655	1598/746	P&R	Forrestdale Lake	City of Ammadale
05151/1	379	STIRLING RD	FORRESTDALE	3.9887	499/94/A	P&R	Forrestdale Lake	City of Ammadale
05062/2	66	TWELFTH RD	FORRESTDALE	3.804	2062/473	Bush Forever	Bush Forever Site 345	City of Ammadale
05185/1	102	TWELFTH RD	FORRESTDALE	4.1851	2111/374	P&R	Wungong Brook (Darling Range)	City of Ammadale
05180/2	800	TWELFTH RD	FORRESTDALE	21.4889	1000/690	P&R	Ammadale Golf Course	City of Ammadale
05652/1	81	WARTONWRIGHT RD	FORRESTDALE	1.7697	2163/638	P&R	Wungong Brook (Darling Range)	City of Ammadale
06272/1	103	WATERWORKS RD	FORRESTDALE	13	2513/745	Bush Forever	Bush Forever Site 253	City of Ammadale
04960/12	5064	WILLOWS RD	FORRESTDALE	5.58	2179/958	P&R	Ammadale Golf Course	City of Ammadale
05223/1	497	138 SULTANA RD	FORRESTDALE	2.0294	2521/538	Surplus	Surplus Land	City of Ammadale
05728/2	9005	203 BERSHIRE RD	FORRESTDALE	4.0519	1258/295	P&R	Parks and Recreation - General	Shire of Kalamunda
04795/1	10	234 HALE RD	FORRESTFIELD	1.3152	2565/150	PRR	Roel Highway	Shire of Kalamunda
06723/1	2	64 HONEY RD	FORRESTFIELD	0.0341	1986/708	PRR	Tonkin Highway	Shire of Kalamunda
04818/2	44	71 BEFORD CR	FORRESTFIELD	2.1645	1408/177	P&R	Darling Range Regional Park	Shire of Kalamunda
04818/1	43	85 BEFORD CR	FORRESTFIELD	1.4616	1711/37	P&R	Parks and Recreation - General	Shire of Kalamunda
04682/1	31	BEFORD CR	FORRESTFIELD	2.0351	1718/721	P&R	Parks and Recreation - General	Shire of Kalamunda
05345/1	8	BEFORD CR	FORRESTFIELD	0.827	1648/103	P&R	Parks and Recreation - General	Shire of Kalamunda
05469/1	20	BEFORD CR	FORRESTFIELD	1.2699	1793/937	P&R	Parks and Recreation - General	Shire of Kalamunda
05469/2	32	BEFORD CR	FORRESTFIELD	0.9656	1708/390	P&R	Parks and Recreation - General	Shire of Kalamunda
05469/2	32	BEFORD CR	FORRESTFIELD	1.8785	1708/390	P&R	Parks and Recreation - General	Shire of Kalamunda

Reg	Lot	Address	Suburb	Area (Ha)	CI	Grouping	Purpose	Local Authority
05408/2	800	BERKSHIRE RD	FORRESTFIELD	0.065	2504/589	PRR	Roe Highway	Shire of Kalamunda
04728/1	121	CANTWELL CR	FORRESTFIELD	0.2298	1648/102	P&R	Parks And Recreation - General	Shire of Kalamunda
05613/4	31	LOT 60 BEDFORD CR	FORRESTFIELD	1.5644	1961/60	P&R	Parks And Recreation - General	Shire of Kalamunda
05613/3	31	LOT 61 BEDFORD CR	FORRESTFIELD	0.196	1961/69	P&R	Parks And Recreation - General	Shire of Kalamunda
05613/6	31	LOT 62 DUNDAS/BEDFORD CR RD	FORRESTFIELD	0.1843	2101/1727	P&R	Parks And Recreation - General	Shire of Kalamunda
05613/2	31	LOT 63 DUNDAS RD	FORRESTFIELD	1.9038	1883/999	P&R	Parks And Recreation - General	Shire of Kalamunda
05613/1	31	LOT 64 DUNDAS RD	FORRESTFIELD	0.0422	1881/282	P&R	Parks And Recreation - General	Shire of Kalamunda
01121/1	9	1 JOHANNAH ST	FREMANTLE	0.1047	1182/65	OP	Special Uses - North Fremantle	City of Fremantle
05628/1	8	282 HIGH ST	FREMANTLE	0.0228	1589/534	PRR	High St - (Carrington To Montreaux)	City of Fremantle
05628/1	8	282 HIGH ST	FREMANTLE	0.0533	1589/534	Surplus	Surplus Land	City of Fremantle
02073/1	4	315 HIGHWOOD ST	FREMANTLE	0.0794	1701/317	PRR	Fremantle Eastern Bypass - (Roe Hwy To High St)	City of Fremantle
04784/1	4	321 HIGH ST	FREMANTLE	0.0394	1034/543	PRR	Fremantle Eastern Bypass - (Roe Hwy To High St)	City of Fremantle
04784/1	4	325 HIGH ST	FREMANTLE	0.0918	1934/684	PRR	Fremantle Eastern Bypass - (Roe Hwy To High St)	City of Fremantle
04386/1	5	RUE ST	FREMANTLE	0.2464	1476/943	P&R	Swan River North	City of Fremantle
5843/1	320	173 RIVERSIDE DR	FLURISSDALE	4.4457	2582/687	ROS	Peel Regional Park	Shire of Murray
5900/1	800	251 DUCANE RD	GELORUP	12.8158	1750/787	PRR	Bunbury Outer Ring Rd	Shire of Capel
05660/1	1	251 DUCANE RD	GELORUP	27.6705	1750/787	Surplus	Surplus Land	Shire of Capel
05713/2	104	WOODS RD	GELORUP	2.3272	2142/724	PRR	Surplus Land	Shire of Capel
05713/2	120	1361 O'BRIEN RD	GIDEGANNUP	40.4381	1585/223	Surplus	Surplus Land	City of Swan
05754/1	168	2375 TODDYAY RD	GIDEGANNUP	4.4135	1266/319	PRR	Perth - Adelaide National Hwy	City of Swan
5864/2	100	LOT 100 LILYDALE RD	GIDEGANNUP	2.9202	N/A	PRR	Perth - Adelaide National Hwy	City of Swan
05689/1	502	MAVO RD	GIDEGANNUP	0.5449	2142/225	PRR	Perth - Adelaide National Hwy	City of Swan
05633/2	801	MAVO RD	GIDEGANNUP	1.9469	2559/833	PRR	Perth - Adelaide National Hwy	City of Swan
04982/1	1	MOONDYNE RD	GIDEGANNUP	33.649	1609/84	P&R	Avon Valley National Park	City of Swan
5965/1	243	O'BRIEN RD	GIDEGANNUP	82.8648	1862/481	P&R	Darling Range Regional Park	City of Swan
05750/1	3	PLUNKETT RD	GIDEGANNUP	696.12	2226/448	P&R	Avon Valley National Park	City of Swan
05750/2	580	PLUNKETT RD	GIDEGANNUP	16.1874	2226/449	P&R	Avon Valley National Park	City of Swan
05043/1	M1517	UTAH RD	GIDEGANNUP	2.7367	1560/721	P&R	Darling Range Regional Park	City of Swan
05077/2	150	UTAH RD	GIDEGANNUP	189.1338	1560/721	P&R	Darling Range Regional Park	City of Swan
05077/1	929	UTAH RD	GIDEGANNUP	24.6439	1658/632	P&R	Darling Range Regional Park	City of Swan
4692/2	800	499 GNANGARA RD	GNANGARA	5.6999	1579/383	P&R	Avon Valley National Park	City of Swan
5525/1	5	607 GNANGARA RD	GNANGARA	3.4702	1290/234	P&R	Avon Valley National Park	City of Swan
5861/1	6	617 GNANGARA RD	GNANGARA	13.0966	1311/3	P&R	Avon Valley National Park	City of Swan
5620/1	804	626 GNANGARA RD	GNANGARA	0.4047	2003/42	P&R	Avon Valley National Park	City of Swan
5454/1	1	653 ALXANDER DR	GNANGARA	0.6675	1103/699	P&R	Avon Valley National Park	City of Swan
5712/1	30	683 GNANGARA RD	GNANGARA	2.6024	1997/885	P&R	Avon Valley National Park	City of Swan
5523/1	31	695 GNANGARA RD	GNANGARA	3.2704	1505/800	P&R	Avon Valley National Park	City of Swan
5609/1	16	696 GNANGARA RD	GNANGARA	3.2756	2121/424	P&R	Avon Valley National Park	City of Swan
5739/1	24	755 GNANGARA RD	GNANGARA	4.683611	1883/181	P&R	Avon Valley National Park	City of Swan
1243/39	5	BEECHBORO/GNANGARA RD	GNANGARA	214.6979	2224/632	Surplus	Whiteman Park	City of Swan
4534/4	32	BEECHBORO/HARROW RD	GNANGARA	3.2754	1993/205	P&R	Whiteman Park	City of Swan
5524/1	22	GNANGARA RD	GNANGARA	2.6329	2112/563	P&R	Whiteman Park	City of Swan
8520/1	78	GNANGARA RD	GNANGARA	2.1979	2169/153	ORR	Whiteman Park	City of Swan
5180/2	800	GNANGARA RD	GNANGARA	6.2296	1779/788	P&R	Whiteman Park	City of Swan
5470/1	2470	GNANGARA RD	GNANGARA	0.8412	1823/794	P&R	Whiteman Park	City of Swan
4590/2	802	GNANGARALEXANDER DR	GNANGARA	2.3123	N/A	P&R	Whiteman Park	City of Swan
5904/2	11	LOT 11 GNANGARA ROAD	GNANGARA	31.493	2074/639	P&R	Whiteman Park	City of Swan
5904/3	15	LOT 15 GNANGARA ROAD	GNANGARA	0.1105	1925/251	ORR	Whiteman Park	City of Swan
5837/1	7	LOT 7 JOYCE RD	GNANGARA	0.0063	1925/246	PRR	Whiteman Park	City of Swan
5507/3	ROAD	DAWPIER DR	GOLDEN BAY	0.0063	1925/246	PRR	Whiteman Park	City of Swan
5538/4	812	PAW MANDURAH RD	GOLDEN BAY	0.0001	2574/382	PRR	Whiteman Park	City of Swan
5486/2	809	TREMANANT PARK GDNS	GOLDEN BAY	0.1746	2574/378	PRR	Whiteman Park	City of Swan
5504/2	805	TREMANANT PARK GDNS	GOLDEN BAY	0.114	2574/376	PRR	Whiteman Park	City of Swan
5505/2	803	TREMANANT PARK GDNS	GOLDEN BAY	0.0001	2574/374	PRR	Whiteman Park	City of Swan
5506/2	803	TREMANANT PARK GDNS	GOLDEN BAY	0.0665	2574/374	PRR	Whiteman Park	City of Swan
5507/2	801	TREMANANT PARK GDNS	GOLDEN BAY	0.0001	2574/374	PRR	Whiteman Park	City of Swan
5538/2	807	TREMANANT PARK GDNS	GOLDEN BAY	0.1256	2574/384	PRR	Whiteman Park	City of Swan
5590/2	811	TREMANANT PARK GDNS	GOLDEN BAY	2.3324	NA	P&R	Whiteman Park	City of Swan
5461/1	1246	WATSONIA RD	GOOSEBERRY HILL	3.0357	2548/583	P&R	Whiteman Park	City of Swan
5637/3	824	127 MILLS (WEST) RD	GOSNELLS	0.8574	1919/990	P&R	Whiteman Park	City of Swan
1918/3	304	1-3 CORFIELD/BILCH ST	GOSNELLS	0.657	1569/237	P&R	Whiteman Park	City of Swan
1937/1	91	1-5 KINDRED PL	GOSNELLS	0.657	1569/237	P&R	Whiteman Park	City of Swan

Reg	Lot	Address	Suburb	Area (Ha)	C/T	Grouping	Purpose	Local Authority
1391/6	201	16 ASTLEY ST	GOSNELLS	0.5987	1956/236	P&R	Canning River	City of Gosnells
1125/2	3	18 STATION ST	GOSNELLS	0.3976	1467/599	P&R	Canning River	City of Gosnells
1153/1	101	19 STATION ST	GOSNELLS	0.085	1400/637	P&R	Canning River	City of Gosnells
1249/1	1842	2 LISSIMAN ST	GOSNELLS	1.7351	1478/733	P&R	Canning River	City of Gosnells
1746/2	5009	205 MILLS RD	GOSNELLS	1.1923	2521/514	P&R	Canning River	City of Gosnells
1881/2	5008	205 MILLS RD	GOSNELLS	0.3926	2521/513	P&R	Canning River	City of Gosnells
4605/2	501	205 ALBANY HWY	GOSNELLS	0.8809	1937/841	P&R	Canning River	City of Gosnells
4076/2	25	2097 ALBANY HWY	GOSNELLS	0.3206	1801/819	P&R	Canning Vale	City of Gosnells
4062/2	3	21 NICHOLSON/WILFRED RD	GOSNELLS	5.1958	1802/668	P&R	Canning Vale	City of Gosnells
1014/1	100	21 STATION ST	GOSNELLS	0.1958	1400/936	P&R	Canning River	City of Gosnells
2019/5	8	2101 ALBANY HWY	GOSNELLS	0.5978	1936/237	P&R	Canning River	City of Gosnells
4156/2	101	2123-2127 ALBANY HWY	GOSNELLS	0.4042	1837/310	P&R	Canning River	City of Gosnells
1681/2	5013	226 MILLS RD	GOSNELLS	1.7862	2521/548	P&R	Canning River	City of Gosnells
4165/2	5030	2240 ALBANY HWY	GOSNELLS	1.0529	2521/522	Surplus	Surplus Land	City of Gosnells
5598/2	800	277 SOUTHERN RIVER RD	GOSNELLS	0.7107	2521/855	P&R	Southern River	City of Gosnells
4738/2	32	28 LISSIMAN ST	GOSNELLS	0.5097	2011/811	P&R	Canning River	City of Gosnells
5601/2	820	32 STATION ST	GOSNELLS	0.2907	2531/667	P&R	Canning River	City of Gosnells
1987/2	800	35 MILLS RD	GOSNELLS	0.5371	2517/965	Surplus	Surplus Land	City of Gosnells
3004/2	60	36 ASTLEY ST	GOSNELLS	0.5005	1776/632	P&R	Canning River	City of Gosnells
1276/2	30	36 LISSIMAN ST	GOSNELLS	0.5635	1518/182	P&R	Canning River	City of Gosnells
3082/2	305	38 ASTLEY ST	GOSNELLS	0.553	1794/893	P&R	Canning River	City of Gosnells
3000/1	1109	4 LISSIMAN ST	GOSNELLS	0.8649	1975/71A	P&R	Canning River	City of Gosnells
3090/2	303	42 ASTLEY ST	GOSNELLS	0.1948	1751/185	P&R	Canning River	City of Gosnells
1116/3	166	42 BARON WY	GOSNELLS	0.352	1398/492	P&R	Southern River	City of Gosnells
5597/3	721	55 MILLS RD	GOSNELLS	0.6807	2533/161	P&R	Canning River	City of Gosnells
1296/2	31	56 LISSIMAN ST	GOSNELLS	0.2896	1534/46	P&R	Canning River	City of Gosnells
625/1	1218	59 CORFIELD ST	GOSNELLS	1.3734	4721/621A	P&R	Southern River	City of Gosnells
3030/1	1	6 LISSIMAN ST	GOSNELLS	0.1012	1176/683	P&R	Canning River	City of Gosnells
5079/2	800	60 ASTLEY ST	GOSNELLS	8.6796	2226/223	P&R	Canning River	City of Gosnells
5211/1	90	7 KINDRED PL	GOSNELLS	0.1725	1569/236	P&R	Canning River	City of Gosnells
4040/3	700	73 MILLS RD	GOSNELLS	0.1398	1812/226	PRR	Mills Rd West (Gosnells)	City of Gosnells
5218/1	5	93 KINDRED/CORFIELD PL	GOSNELLS	0.448	2031/872	P&R	Canning River	City of Gosnells
5218/1	5	93 KINDRED/CORFIELD PL	GOSNELLS	0.0427	2548/745	P&R	Canning River	City of Gosnells
5079/3	201	94 ASTLEY ST	GOSNELLS	0.4136	2548/745	P&R	Surplus Land	City of Gosnells
5079/3	201	94 ASTLEY ST	GOSNELLS	0.2431	576/53A	P&R	Canning River	City of Gosnells
772/2	7	ALBANY HWY	GOSNELLS	0.5412	1364/92	P&R	Canning River	City of Gosnells
772/4	10	ALBANY HWY	GOSNELLS	0.8181	2521/521	Surplus	Surplus Land	City of Gosnells
2098/6	5028	ALBANY HWY	GOSNELLS	1.8315	14721/95	P&R	Southern River	City of Gosnells
1414/1	87	ANACONDA DR	GOSNELLS	1.5392	1571/54	P&R	Southern River	City of Gosnells
1638/2	679	ANACONDA DR	GOSNELLS	0.3306	1734/17	P&R	Canning River	City of Gosnells
3012/2	777	ASTLEY ST	GOSNELLS	0.189	1908/869	P&R	Canning River	City of Gosnells
4538/2	306	ASTLEY ST	GOSNELLS	0.0548	1644/835	Surplus	Surplus Land	City of Gosnells
151/5	11	ASTLEY ST	GOSNELLS	0.8448	33/80A	P&R	Southern River	City of Gosnells
4106/1	1674	BALFOUR ST	GOSNELLS	0.2594	1398/491	P&R	Southern River	City of Gosnells
1034/1	165	BARON WY	GOSNELLS	0.5296	1406/893	P&R	Southern River	City of Gosnells
1036/1	1673	BARON WY	GOSNELLS	0.8579	1485/949	P&R	Southern River	City of Gosnells
3076/1	6	BULLFINCH ST	GOSNELLS	1.1487	1539/286	P&R	Canning River	City of Gosnells
3044/1	181	BURSTLEM DR	GOSNELLS	0.3875	1420/634	P&R	Southern River	City of Gosnells
1270/1	218	CARDINGTON WY	GOSNELLS	0.4781	2541/592	P&R	Southern River	City of Gosnells
5648/2	805	CHAMBERLAIN ST	GOSNELLS	0.2747	1362/484	P&R	Canning River	City of Gosnells
1037/1	64	CLIFF PL	GOSNELLS	1.7957	4721/631A	P&R	Southern River	City of Gosnells
625/2	1219	CORFIELD ST	GOSNELLS	0.2985	1919/931	P&R	Surplus Land	City of Gosnells
1918/4	1672	CORFIELD ST	GOSNELLS	0.4099	1901/781	Surplus	Surplus Land	City of Gosnells
4498/4	301	CORFIELD ST	GOSNELLS	0.8721	2159/508	P&R	Southern River	City of Gosnells
5187/2	306	CORFIELD ST	GOSNELLS	0.4426	1629/955	P&R	Southern River	City of Gosnells
1741/1	1675	EURO CL	GOSNELLS	0.6985	1410/71	P&R	Southern River	City of Gosnells
1060/1	151	FREMANVILLE RD	GOSNELLS	0.0494	1410/72	P&R	Southern River	City of Gosnells
1060/2	153	FREMANVILLE RD	GOSNELLS	0.4044	1774/969	P&R	Southern River	City of Gosnells
1176/2	50	FREMANVILLE RD	GOSNELLS	0.5383	1774/969	P&R	Southern River	City of Gosnells
1785/2	1152	FREMANVILLE RD	GOSNELLS	0.1315	1774/990	Surplus	Surplus Land	City of Gosnells
4045/4	50	HOMESTEAD RD	GOSNELLS	2.9518	1780/755	P&R	Canning River	City of Gosnells
1416/3	4	HOMESTEAD RD	GOSNELLS	0.3462	1995/873	P&R	Canning River	City of Gosnells
1416/3	4	HOMESTEAD RD	GOSNELLS	0.02	1995/873	Surplus	Surplus Land	City of Gosnells
4950/2	110	HOMESTEAD RD	GOSNELLS	0.4689	1923/31	P&R	Canning River	City of Gosnells

Reg	Lot	Address	Suburb	Area (Ha)	CI	Grouping	Purpose	Local Authority
56123	80	SWAN ST	GULLDFORD	0.6591	1713/746	P&R	Swan River South	City of Swan
56124	61	SWAN ST	GULLDFORD	0.8506	1713/731	P&R	Swan River South	City of Swan
56125	62	SWAN ST	GULLDFORD	0.8158	1713/730	P&R	Swan River South	City of Swan
56126	63	SWAN ST	GULLDFORD	0.082	1713/730	P&R	Swan River South	City of Swan
56127	123	SWAN ST	GULLDFORD	0.6931	NA	P&R	Swan River South	City of Swan
56127	123	SWAN ST	GULLDFORD	0.6831	1267/43	P&R	Swan River South	City of Swan
56128	124	SWAN ST	GULLDFORD	0.7284	1267/43	P&R	Swan River South	City of Swan
56129	65	SWAN ST	GULLDFORD	0.0556	1267/43	P&R	Swan River South	City of Swan
561210	65	SWAN ST	GULLDFORD	0.6223	1713/745	P&R	Swan River South	City of Swan
561211	66	SWAN ST	GULLDFORD	0.6222	1267/42	P&R	Swan River South	City of Swan
4068/1	20	TURTON ST	GULLDFORD	0.1806	1488/48	P&R	Helena River	City of Swan
748/2	603	ERNDALE RD	HAMERSLEY	0.3049	1452/698	PRR	Mitchell Freeway	City of Stirling
4574/1	9	11 FORREST RD	HAMILTON HILL	0.2026	1113/849	PRR	Roe Highway	City of Cockburn
4368/1	37	12 CARDIGAN ST	HAMILTON HILL	0.068	1382/160	PRR	Roe Highway	City of Cockburn
5073/1	359	15 STARLING ST	HAMILTON HILL	0.0615	1588/530	PRR	Roe Highway	City of Cockburn
4653/1	355	17 STARLING ST	HAMILTON HILL	0.0653	1227/866	PRR	Roe Highway	City of Cockburn
4020/1	34	18 CARDIGAN ST	HAMILTON HILL	0.0698	1151/430	PRR	Roe Highway	City of Cockburn
4990/1	318	21 STARLING ST	HAMILTON HILL	0.0678	1227/867	PRR	Roe Highway	City of Cockburn
3097/1	10	25 HEALY RD	HAMILTON HILL	0.0688	1296/111	PRR	Roe Highway	City of Cockburn
4697/1	1830	25 STARLING ST	HAMILTON HILL	0.0688	1869/663	PRR	Roe Highway	City of Cockburn
3081/1	11	27 HEALY RD	HAMILTON HILL	0.034	1258/126	PRR	Fernantle / Rockingham Hwy	City of Cockburn
4813/1	12	29 HEALY RD	HAMILTON HILL	0.034	1258/126	PRR	Roe Highway	City of Cockburn
4813/1	12	29 HEALY RD	HAMILTON HILL	0.034	1258/126	PRR	Roe Highway	City of Cockburn
4813/1	12	29 HEALY RD	HAMILTON HILL	0.034	1258/126	PRR	Roe Highway	City of Cockburn
2074/1	13	31 HEALY RD	HAMILTON HILL	0.0647	1140/922	PRR	Roe Highway	City of Cockburn
4031/1	947	35 HEALY/HARDEY RD	HAMILTON HILL	0.0926	1269/245	PRR	Roe Highway	City of Cockburn
5527/1	37	403 CARRINGTON ST	HAMILTON HILL	0.0926	1269/244	PRR	Roe Highway	City of Cockburn
5544/1	38	405 CARRINGTON ST	HAMILTON HILL	0.0926	1269/244	PRR	Roe Highway	City of Cockburn
5544/1	38	405 CARRINGTON ST	HAMILTON HILL	0.0926	1269/245	PRR	Roe Highway	City of Cockburn
5050/1	6	427-429 CARRINGTON ST	HAMILTON HILL	0.2475	1337/556	PRR	Roe Highway	City of Cockburn
5050/1	6	427-429 CARRINGTON ST	HAMILTON HILL	0.5619	1337/556	Surplus	Surplus Land	City of Cockburn
5050/1	6	43 HEALY RD	HAMILTON HILL	0.0589	1280/924	PRR	Roe Highway	City of Cockburn
1738/1	18	43 HEALY RD	HAMILTON HILL	0.0528	1243/617	PRR	Roe Highway	City of Cockburn
1863/1	1	66 ROCKINGHAM RD	HAMILTON HILL	0.0218	1243/617	PRR	Surplus Land	City of Cockburn
1863/1	1	66 ROCKINGHAM RD	HAMILTON HILL	0.0218	1243/617	PRR	Surplus Land	City of Cockburn
4993/1	8	94 ROCKINGHAM RD	HAMILTON HILL	0.073	1113/600	PRR	Roe Highway	City of Cockburn
4483/2	100	15 ATFIELD ST	MADDINGTON	0.1938	1800/196	P&R	Canning River	City of Gosnell
4157/7	13	164 BURSLEM DR	MADDINGTON	1.27	1801/844	P&R	Canning River	City of Gosnell
5166/1	300	1862 ALBANY/SAMPSON HWY	MADDINGTON	0.0948	1826/220	PRR	Albany Hwy (Austin To Roe)	City of Gosnell
5676/1	8	199 KELVIN RD	MADDINGTON	1.6972	1221/606	PRR	Tonkin Highway	City of Gosnell
5554/3	809	1993 ALBANY HWY	MADDINGTON	3.8085	2520/561	P&R	Canning River	City of Gosnell
5108/1	13	2035 ALBANY HWY	MADDINGTON	0.4542	2064/343	P&R	Canning River	City of Gosnell
5108/1	13	2035 ALBANY HWY	MADDINGTON	0.4542	2064/343	P&R	Canning River	City of Gosnell
1513/1	18	2053 ALBANY HWY	MADDINGTON	0.9463	2064/343	Surplus	Surplus Land	City of Gosnell
1513/1	18	2053 ALBANY HWY	MADDINGTON	0.8023	1516/609	P&R	Canning River	City of Gosnell
4005/2	25	2057 ALBANY HWY	MADDINGTON	0.028	1516/609	Surplus	Surplus Land	City of Gosnell
4005/2	25	2057 ALBANY HWY	MADDINGTON	0.045	1794/476	Surplus	Surplus Land	City of Gosnell
5053/2	200	2057 ALBANY HWY	MADDINGTON	0.6935	2516/792	P&R	Canning River	City of Gosnell
5053/2	200	2057 ALBANY HWY	MADDINGTON	0.0554	2107/242	P&R	Canning River	City of Gosnell
4614/2	201	38 RIVER AVE	MADDINGTON	0.3082	1935/710	P&R	Canning River	City of Gosnell
4614/2	201	38 RIVER AVE	MADDINGTON	0.4468	1925/465	P&R	Canning River	City of Gosnell
4511/2	100	52A & 52B RIVER AVE	MADDINGTON	1.1641	2134/396	P&R	Canning River	City of Gosnell
5091/2	24	9 ATFIELD ST	MADDINGTON	0.3829	2154/397	Surplus	Surplus Land	City of Gosnell
1857/2	52	ALBANY HWY	MADDINGTON	0.6142	2025/674	P&R	Canning River	City of Gosnell
4766/2	23	ALBANY HWY	MADDINGTON	1.0539	2069/819	P&R	Canning River	City of Gosnell
5860/3	358	ALCOCK ST	MADDINGTON	1.3358	1649/469	PRR	Tonkin Highway	City of Gosnell
5860/1	396	BALLARD PL	MADDINGTON	0.105	1649/469	PRR	Tonkin Highway	City of Gosnell
5860/2	397	BALLARD PL	MADDINGTON	2.216	1649/469	PRR	Tonkin Highway	City of Gosnell
4157/1	13	BURSLEM DR	MADDINGTON	0.3325	1801/845	P&R	Canning River	City of Gosnell
4157/2	13	BURSLEM DR	MADDINGTON	0.1378	1801/846	P&R	Canning River	City of Gosnell
4157/3	13	BURSLEM DR	MADDINGTON	2.123	1801/841	P&R	Canning River	City of Gosnell
4157/4	13	BURSLEM DR	MADDINGTON	1.3563	1801/841	P&R	Canning River	City of Gosnell
4157/5	13	BURSLEM DR	MADDINGTON	0.9131	1801/842	P&R	Canning River	City of Gosnell
4157/6	13	BURSLEM DR	MADDINGTON	0.2786	1801/843	P&R	Canning River	City of Gosnell
4157/8	50	BURSLEM DR	MADDINGTON	0.1157	1801/840	OKR	Watton / Burslem Rds	City of Gosnell
5860/4	4	GOSNELLS RD WEST	MADDINGTON	0.1298	1821/324	PRR	Tonkin Highway	City of Gosnell
966/1	169	HERBERT ST	MADDINGTON	2.7569	1779/391	P&R	Canning River	City of Gosnell
966/2	170	HERBERT ST	MADDINGTON	2.8747	1779/391	P&R	Canning River	City of Gosnell

Reg	Lot	Address	Suburb	Area (Ha)	CI	Grouping	Purpose	Local Authority
966/3	171	HERBERT ST	MADDINGTON	1.7741	17/9391	P&R	Gaming River	City of Gosnells
966/6	172	HERBERT ST	MADDINGTON	1.8513	17/9391	P&R	Gaming River	City of Gosnells
4599/2	200	RIVER AVE	MADDINGTON	0.3877	1936/622	P&R	Gaming River	City of Gosnells
4747/2	202	RIVER AVE	MADDINGTON	0.3823	2005/684	P&R	Gaming River	City of Gosnells
5724/2	811	RIVER AVE	MADDINGTON	0.0317	2226/993	P&R	Gaming River	City of Gosnells
4908/2	199	RIVER RD	MADDINGTON	0.4785	2076/141	P&R	Gaming River	City of Gosnells
5962/1	202	129 WATSONIA RD	MAUDA VALE		2009/504	Bush Forever	Bush Forever 316	Shire of Kalbarunda
1301/2	16	149 CAMBOON RD	MALAGA	0.9332	1929/313	P&R	Malaga Open Space	City of Swan
1301/2	16	149 CAMBOON RD	MALAGA	0.0662	1929/313	P&R	Reid Highway	City of Swan
244/3	5	AGETT RD	MALAGA	1.9905	1929/314	P&R	Malaga Open Space	City of Swan
244/6	4	AGETT RD	MALAGA	0.1408	1929/314	P&R	Malaga Open Space	City of Swan
244/7	91	AGETT RD	MALAGA	0.8592	1597/2	P&R	Malaga Open Space	City of Swan
207/11	9251	ALEXANDER DR	MALAGA	0.7652	NA	P&R	Malaga Open Space	City of Swan
893/1	17	CAMBOON RD	MALAGA	1.9904	1120/569	P&R	Malaga Open Space	City of Swan
5643/2	2000	Lot 2000, Marshall Rd	MALAGA	0.033	1120/569	PRR	Reid Highway	City of Swan
4967/2	303	TRUGANINA RD	MALAGA	4.7934	2576/689	PRR	Tonkin Highway	City of Swan
565/1	12	TRUGANINA RD	MALAGA	20.0857	2127/449	P&R	Malaga Open Space	City of Swan
565/4	13	TRUGANINA RD	MALAGA	1.9197	1929/312	P&R	Malaga Open Space	City of Swan
1519/2	90	TRUGANINA RD	MALAGA	1.169	1929/312	P&R	Malaga Open Space	City of Swan
1162/4	20	VICTORIA RD	MALAGA	3.0174	1928/315	P&R	Malaga Open Space	City of Swan
1313/2	800	VICTORIA RD	MALAGA	1.1385	1805/749	PRR	Reid Highway	City of Swan
5548/1	283	VICTORIA RD	MALAGA	1.1385	TBA	Surplus	Surplus Land	City of Swan
4072/11	670	587 ANKETELL RD	MANDOGALUP	2.0513	1387/566	PRR	Tonkin Highway	City of Swan
4072/11	670	587 ANKETELL RD	MANDOGALUP	0.525	2124/576	ORR	Anketell Rd (Including Hope Valley Rd)	Town of Kwinana
4072/11	670	587 ANKETELL RD	MANDOGALUP	0.293	2124/576	PRR	Kwinana Freeway	Town of Kwinana
4072/11	670	587 ANKETELL RD	MANDOGALUP	0.89	2124/576	Railway	South West Metropolitan Transit Route	Town of Kwinana
4072/11	670	587 ANKETELL RD	MANDOGALUP	1.10723	2124/576	Surplus	Surplus Land	Town of Kwinana
4072/15	671	603 ANKETELL RD	MANDOGALUP	0.3722	2163/593	Railway	South West Metropolitan Transit Route	Town of Kwinana
5415/1	86	603 ANKETELL RD	MANDOGALUP	0.5659	2163/593	Surplus	Surplus Land	Town of Kwinana
5473/1	147	WATTLEUP/MANDOGALUP RD	MANDOGALUP	3.2627	1290/695	Bush Forever	Bush Forever 398	City of Cockburn
5619/1	3	136 ALLUNUTT ST	MANDURAH	30.9874	2136/632	Railway	South West Metropolitan Transit Route	City of Mandurah
5619/2	4	26 RAFFERTY RD	MANDURAH	0.0116	2159/39	Railway	South West Metropolitan Transit Route	City of Mandurah
5508/2	52	FREWANTLE RD	MANDURAH	0.0122	2159/40	Railway	South West Metropolitan Transit Route	City of Mandurah
5508/3	53	FREWANTLE RD	MANDURAH	11.0138	2527/69	Railway	South West Metropolitan Transit Route	City of Mandurah
4993/1	8	94 ROCKINGHAM RD	MANDURAH	30.4164	2527/70	P&R	Parks And Recreation - General	City of Mandurah
1472/3	16	BELLON DR	HAMILTON HILL	0.1293	1113/600	Surplus	Surplus Land	City of Cockburn
432/9	254	COCKBURN RD	HAMILTON HILL	0.5005	1588/287	PRR	Fremantle / Rockingham Hwy	City of Cockburn
432/10	255	COCKBURN RD	HAMILTON HILL	0.0256	2217/17	PRR	Fremantle / Rockingham Hwy	City of Cockburn
432/12	252	COCKBURN RD	HAMILTON HILL	0.0218	2217/18	Surplus	Surplus Land	City of Cockburn
636/2	18	COCKBURN RD	HAMILTON HILL	0.2346	1301/640	P&R	Parks And Recreation - General	City of Cockburn
5962/1	8007	COCKBURN RD	HAMILTON HILL	0.0812	2622/389	PRR	Fremantle / Rockingham Hwy	City of Cockburn
5962/2	8008	COCKBURN RD	HAMILTON HILL	3.6954	2622/390	PRR	Fremantle / Rockingham Hwy	City of Cockburn
432/8	253	COCKBURN/DAVILAK RD	HAMILTON HILL	36.844	2217/16	P&R	Beellar Regional Park	City of Cockburn
432/8	253	COCKBURN/DAVILAK RD	HAMILTON HILL	4.736	2217/16	PRR	Fremantle / Rockingham Hwy	City of Cockburn
4513/1	28	DAVILAK AVE	HAMILTON HILL	0.5652	1883/624	PRR	Fremantle / Rockingham Hwy	City of Cockburn
4513/1	28	DAVILAK AVE	HAMILTON HILL	0.5652	1883/624	PRR	Fremantle / Rockingham Hwy	City of Cockburn
1713/1	128	JANSON RD	HAMILTON HILL	0.1578	4981/37A	P&R	Beellar Regional Park	City of Cockburn
4273/2	255	MATHER RD	HAMILTON HILL	0.89	1892/13	PRR	Fremantle Eastern Bypass	City of Fremantle
5147/1	210	ROBB RD	HAMILTON HILL	12.0074	2124/83	P&R	Parks And Recreation - General	City of Cockburn
575/1	20A	LAES RD	HAZELMERE	1.6377	1677/418	PRR	Planning Control Area No. 60 - Loyd St To Abernethy Rd Link	City of Swan
5763/2	800	Lot 800, STRILING CR	HAZELMERE	1.85	2969/604	P&R	Helena River	City of Swan
4742/1	180	MIDLAND RD	HAZELMERE	2.767	1950/852	P&R	Helena River	City of Swan
4736/2	502	STRILING CR	HAZELMERE	2.4499	2002/815	P&R	Helena River	City of Swan
4748/2	501	STRILING CR	HAZELMERE	1.9447	2014/826	P&R	Helena River	City of Swan
4702/2	500	STRILING CR	HAZELMERE	2.2808	1962/264	P&R	Helena River	City of Swan
4756/1	21	STRILING CR	HAZELMERE	3.8421	1816/630	P&R	Helena River	City of Swan
4756/1	21	STRILING CR	HAZELMERE	0.5647	1816/630	Surplus	Surplus Land	City of Swan
4756/2	22	STRILING CR	HAZELMERE	1.5775	1816/630	P&R	Helena River	City of Swan
5183/2	800	STRILING CR	HAZELMERE	2.8126	1816/630	Surplus	Surplus Land	City of Swan
5534/2	300	STRILING CR	HAZELMERE	2.0355	2159/635	P&R	Helena River	City of Swan
5212/2	520	STRILING/AMHERST CR	HAZELMERE	11.0219	2229/175	P&R	Helena River	City of Swan
1836/1	500	SWAN ST	HAZELMERE	1.644	2174/126	P&R	Helena River	City of Swan
TBA	19	SWAN ST	HAZELMERE	6.3602	1647/549	P&R	Helena River	City of Swan
				2.0829	1669/395	P&R	Helena River	City of Swan

Reg	Lot	Address	Suburb	Area (Ha)	CF	Grouping	Purpose	Local Authority
5148/3	138	TALBOT ST	HAZELMERE	0.9453	1742/101	PRR	Great Eastern Hwy Bypass	City of Swan
5148/3	138	TALBOT ST	HAZELMERE	0.467	1742/101	Surplus	Surplus Land	City of Swan
1BA	240	HELENA VALLEY RD	HELENA VALLEY		1665/629	P&R	Darling Range Regional Park	Shire of Mundaring
5128/5	105	ROCKINGHAM RD	HENDERSON	3.1099	2165/603	PRR	Stock Road (Leach Hwy & Rockingham Rd)	City of Cockburn
4913/6	33	RUSSELL RD	HENDERSON	0.69	NA	Surplus	Surplus Land	City of Cockburn
4913/7	34	RUSSELL RD	HENDERSON	0.1964	2190/579	Surplus	Surplus Land	City of Cockburn
4913/8	106	RUSSELL RD	HENDERSON	0.2463	2165/604	ORR	Fremantle / Rockingham Hwy	City of Cockburn
4913/8	106	RUSSELL RD	HENDERSON	1.2037	2190/581	Surplus	Surplus Land	City of Cockburn
5579/2	215	27 ROBERTS ST	HENLEY BROOK	0.4779	2627/828	ORR	Henley Brook Avenue	City of Swan
5496/2	210	41 ROBERTS ST	HENLEY BROOK	0.342	2616/713	ORR	Henley Brook Avenue	City of Swan
5053/2	251	HENLEY ST	HENLEY BROOK	0.3804	2118/324	ORR	Henley Brook Avenue	City of Swan
4891/2	500	HENLEY/GORGEFF ST	HENLEY BROOK	0.3668	2061/662	ORR	Henley Brook Avenue	City of Swan
5268/2	208	ROBERTS ST	HENLEY BROOK	0.3229	2198/630	ORR	Henley Brook Avenue	City of Swan
5523/2	220	777 GREAT NORTHERN HWY	HERNIE HILL	0.05	2154/791	PRR	Great Northern Hwy	City of Swan
5595/1	500	462 KALAMUNDA RD	HIGH WYCOMBE	0.1012	1928/302	ORR	Kalamunda / Canning / Pomeroy Rds	Shire of Kalamunda
AG004/080	13	BRAE RD	HIGH WYCOMBE	0.2705	1285/762	PRR	Resumptions	Shire of Kalamunda
5659/1	78	BRAE PL	HIGH WYCOMBE	0.513	1591/285	Bush Forever	Planning Control Area 67	Shire of Kalamunda
686/2	7	WALDA VALERAVEN RD	HIGH WYCOMBE	0.0728	1587/424	Surplus	Surplus Land	Shire of Kalamunda
4926/1	61	364-366 LORD ST	HIGHGATE	0.0061	1324/429	Surplus	Surplus Land	Shire of Kalamunda
3038/1	64	372 LORD ST	HIGHGATE	0.0495	2053/743	PRR	Lord Street (East Perth)	Town of Vincent
3038/1	64	372 LORD ST	HIGHGATE	0.0061	885/689	PRR	Lord Street (East Perth)	Town of Vincent
4922/1	180	332 SOUTH/HINES ST	HILTON	0.0129	707/54	PRR	South Street	City of Fremantle
4864/2	303	4 STOCK RD	HILTON	0.0389	707/54	PRR	South Street	City of Fremantle
5214/1	2	13 LUSSKY RD	HILTON	0.0104	2052/664	PRR	Stock Road (Leach Hwy & Rockingham Rd)	City of Fremantle
5262/1	20	25 HARDER AVE	HOPE VALLEY	1.4923	1266/875	PRR	Planning Control Area No. 39 - Rowley Rd/Kwinana Fwy	Town of Kwinana
5443/1	21	29 MCLAREN AVE	HOPE VALLEY	0.2046	1755/662	OP	Improvement Plan No. 31 - Wattleup & Hope Valley Townsites	Town of Kwinana
5793/1	614	32E WANDOGALUP RD	HOPE VALLEY	0.2046	1378/670	OP	Improvement Plan No. 31 - Wattleup & Hope Valley Townsites	Town of Kwinana
4777/1	4	38 HARDER AVE	HOPE VALLEY	16.3289	1699/766	Bush Forever	Bush Forever Site 267	Town of Kwinana
4777/1	4	38 HARDER AVE	HOPE VALLEY	0.15	1266/689	PRR	Fremantle / Rockingham Hwy - (South Of Roe Hwy & Including Cockburn Rd)	Town of Kwinana
5219/1	97	52 SAVER RD	HOPE VALLEY	0.09	1296/333	PRR	Surplus Land	Town of Kwinana
5219/1	97	52 SAVER RD	HOPE VALLEY	1.9637	1296/333	Surplus	Surplus Land	Town of Kwinana
5387/1	6	6 SAN MIGUEL RD	HOPE VALLEY	1.7857	2203/763	OP	Improvement Plan No. 31 - Wattleup & Hope Valley Townsites	Town of Kwinana
1960/1	1	99 HOPE VALLEY RD	HOPE VALLEY	1.127	1250/959	PRR	Stock Road (Rockingham Rd To Ennis Ave)	Town of Kwinana
1960/1	1	99 HOPE VALLEY RD	HOPE VALLEY	0.5018	1250/959	Surplus	Surplus Land	Town of Kwinana
1718/1	6	HEADER AVE	HOPE VALLEY	0.1903	1178/883	PRR	Fremantle / Rockingham Hwy - (South Of Roe Hwy & Including Cockburn Rd)	Town of Kwinana
1718/1	6	HEADER AVE	HOPE VALLEY	0.012	1178/883	Surplus	Surplus Land	Town of Kwinana
1718/2	7	HEADER AVE	HOPE VALLEY	0.2023	1192/672	PRR	Fremantle / Rockingham Hwy - (South Of Roe Hwy & Including Cockburn Rd)	Town of Kwinana
1718/2	7	HEADER AVE	HOPE VALLEY	1.6213	1343/815	OP	Improvement Plan No. 31 - Wattleup & Hope Valley Townsites	Town of Kwinana
5417/1	3	HEADER AVE	HOPE VALLEY	12.5323	1853/440	P&R	Planning Control Area No. 59 - Long Swamp	Town of Kwinana
0579/71	305	HOPE VALLEY RD	HOPE VALLEY	5.5417	1443/678	PRR	Planning Control Area No. 39 - Rowley Rd/Kwinana Fwy	Town of Kwinana
0563/41	67	LUSSKY RD	HOPE VALLEY	1.4644	1244/96	PRR	Fremantle / Rockingham Hwy - (South Of Roe Hwy & Including Cockburn Rd)	Town of Kwinana
0167/91	652	ROCKINGHAM RD	HUNTINGDALE	5.4521	2581/997	Bush Forever	Planning Control Area No. 52 non listed site	Town of Kwinana
5846/1	103	103 GAY ST	HUNTINGDALE	0.8726	1354/440	P&R	Southern River	City of Gosnells
9771/1	28	12 WATTLE WY	HUNTINGDALE	0.5917	1380/178	P&R	Southern River	City of Gosnells
9321/2	152	8 PRINCESS ST	HUNTINGDALE	0.2681	1726/846	P&R	Southern River	City of Gosnells
3063/1	1676	ANACONDA DR	HUNTINGDALE	0.1568	1634/71	ORR	Improvement Plan No. 29 - Huntingdale	City of Gosnells
5065/1	1677	BALFOUR ST	HUNTINGDALE	3.1854	1669/900	ORR	Improvement Plan No. 29 - Huntingdale	City of Gosnells
5069/2	100	BALFOUR ST	HUNTINGDALE	2.0167	1393/545	P&R	Southern River	City of Gosnells
1017/1	75	CARDINGTOWN/BALFOUR WY	HUNTINGDALE	0.5267	1642/93	P&R	Southern River	City of Gosnells
2010/1	102	MOSS ST	INGLEWOOD	0.0187	1787/868	ORR	Beautort SW/Walter Rd (East)/Broun Ave	City of Stirling
5257/1	400	2 HARCOURT/BEAUFORT ST	INGLEWOOD	0.0603	1020/893	Surplus	Surplus Land	City of Stirling
5257/1	400	2 HARCOURT/BEAUFORT ST	INGLEWOOD	0.01	1020/893	ORR	Beautort SW/Walter Rd (East)/Broun Ave	City of Stirling
4958/1	39	908 BEAUFORT ST	INGLEWOOD	6.0443	1333/668	PRR	Stephenson Ave	City of Stirling
723/5	304	ELLEN STIRLING BLVD	INNALOO	0.9185	1333/668	Surplus	Surplus Land	City of Stirling
723/5	304	ELLEN STIRLING BLVD	INNALOO	0.6918	1387/28	PRR	Stephenson Ave	City of Stirling
914/5	305	ELLEN STIRLING BLVD	INNALOO	0.1665	1387/28	Surplus	Surplus Land	City of Stirling
1006/9	301	ELLEN STIRLING BLVD	INNALOO	0.2464	2219/780	Surplus	Surplus Land	City of Stirling
1409/5	303	ELLEN STIRLING BLVD	INNALOO	0.546	1486/54	PRR	Stephenson Ave	City of Stirling
1445/4	306	ELLEN STIRLING BLVD	INNALOO	0.7656	1590/601	PRR	Stephenson Ave	City of Stirling
1445/4	306	ELLEN STIRLING BLVD	INNALOO	0.2512	1590/601	Surplus	Surplus Land	City of Stirling

Reg	Lot	Address	Suburb	Area (Ha)	CI	Grouping	Purpose	Local Authority
1006/8	86	KING EDWARD RD	INNALOO	0.1359	22/19/7/9	Surplus	Surplus Land	City of Stirling
4729/2	511	108 FRANKLIN RD	JANDBABUP	0.8133	20/13/7/44	P&R	Jandabup Lake	City of Wanneroo
4689/1	5	122 TOWNSEND RD	JANDBABUP	2.0248	1820/447	P&R	Jandabup Lake	City of Wanneroo
4689/1	508	122 FRANKLIN RD	JANDBABUP	1.3451	1959/119	P&R	Jandabup Lake	City of Wanneroo
4584/2	500	132 FRANKLIN RD	JANDBABUP	1.5532	1928/827	P&R	Jandabup Lake	City of Wanneroo
4787/2	501	142 FRANKLIN RD	JANDBABUP	1.7668	2007/29	P&R	Jandabup Lake	City of Wanneroo
4699/2	502	146 FRANKLIN RD	JANDBABUP	1.9666	1971/748	P&R	Jandabup Lake	City of Wanneroo
4636/2	503	154 FRANKLIN RD	JANDBABUP	2.1402	1945/79	P&R	Jandabup Lake	City of Wanneroo
4680/2	504	162 FRANKLIN RD	JANDBABUP	2.2718	1941/617	P&R	Jandabup Lake	City of Wanneroo
47/68/2	100	24 ROUSSET RD	JANDBABUP	0.54	2021/371	P&R	Jandabup Lake	City of Wanneroo
4666/2	400	67 TRICHEET RD	JANDBABUP	1.654	1988/544	P&R	Jandabup Lake	City of Wanneroo
4508/1	1383	74 TOWNSEND RD	JANDBABUP	40.4686	1420/603	P&R	Jandabup Lake	City of Wanneroo
5849/2	800	94 FRANKLIN RD	JANDBABUP	0.0931	2594/179	P&R	Jandabup Lake	City of Wanneroo
4654/2	700	FRANKLIN RD	JANDBABUP	2.4884	1947/578	P&R	Jandabup Lake	City of Wanneroo
4662/1	9	FRANKLIN RD	JANDBABUP	0.3119	1544/884	Surplus	Surplus Land	City of Wanneroo
4670/2	506	FRANKLIN RD	JANDBABUP	2.4387	1967/262	P&R	Jandabup Lake	City of Wanneroo
4711/2	510	FRANKLIN RD	JANDBABUP	0.6529	1973/457	P&R	Jandabup Lake	City of Wanneroo
4745/2	505	FRANKLIN RD	JANDBABUP	2.3703	2003/251	P&R	Jandabup Lake	City of Wanneroo
47/61/2	507	FRANKLIN RD	JANDBABUP	2.4531	2003/664	P&R	Jandabup Lake	City of Wanneroo
5229/2	804	FRANKLIN RD	JANDBABUP	1.5686	2185/931	P&R	Jandabup Lake	City of Wanneroo
5319/2	4	HAWKINS RD	JANDBABUP	6.9356	2216/97	P&R	Jandabup Lake	City of Wanneroo
4537/1	1713	ROUSSET RD	JANDBABUP	28.1113	1742/116	P&R	Jandabup Lake	City of Wanneroo
4733/1	4	TOWNSEND RD	JANDBABUP	2.0246	1820/446	P&R	Jandabup Lake	City of Wanneroo
4705/2	403	TRICHEET RD	JANDBABUP	0.4363	1983/880	P&R	Jandabup Lake	City of Wanneroo
47/67/2	402	TRICHEET RD	JANDBABUP	0.8712	2019/82	P&R	Jandabup Lake	City of Wanneroo
4823/2	404	TRICHEET RD	JANDBABUP	0.3951	2049/689	P&R	Jandabup Lake	City of Wanneroo
5812/1	194	BARFIELD RD	JANDBABUP	1.2092	4831/65A	Railway	South West Metropolitan Transit Route	City of Cockburn
5812/1	194	BARFIELD RD	JANDBABUP	0.5234	4831/65A	Surplus	Surplus Land	City of Cockburn
5812/2	194	BARFIELD RD	JANDBABUP	0.9943	1913/39	Railway	South West Metropolitan Transit Route	City of Cockburn
5812/2	194	BARFIELD RD	JANDBABUP	0.7383	1913/39	Surplus	Surplus Land	City of Cockburn
5465/2	9500	BEELIAR DR	JANDBABUP	4.1846	TBA	OP	Other Purchases - General	City of Cockburn
5465/3	9501	BEELIAR DR	JANDBABUP	1.828	TBA	OP	Other Purchases - General	City of Cockburn
5465/5	1	BEELIAR DR	JANDBABUP	1.6896	1765/285	P&R	Other Purchases - General	City of Cockburn
5465/1	2	FORREST RD	JANDBABUP	2.97	1902/795	OP	Other Purchases - General	City of Cockburn
4445/3	303	HOPE RD	JANDBABUP	0.3883	2071/458	Railway	South West Metropolitan Transit Route	City of Cockburn
4939/1	606	LAKES WY	JANDBABUP	0.0894	2089/798	Railway	South West Metropolitan Transit Route	City of Cockburn
5934/1	11	LOT 11 TRAINING PLACE	JANDBABUP	0.0860	1775/446	Railway	South West Metropolitan Transit Route	City of Cockburn
5933/1	170	LOT 170 TRAINING PLACE	JANDBABUP	0.2151	1841/800	ORR	Other Regional Roads - General	City of Cockburn
5819/1	2	Lot 2, 39 KNOCK PL	JANDBABUP	0.2315	1841/800	Railway	Planning Control Area No. 78	City of Cockburn
5819/1	2	Lot 2, 39 KNOCK PL	JANDBABUP	1.0231	1841/800	Surplus	Surplus Land	City of Cockburn
5791/2	868	Lot 868 ARMADALE RD	JANDBABUP	1.9109	2604/888	ORR	Forrest Road/Armadale Road	City of Cockburn
5964/2	601	NORTH LAKE RD	JANDBABUP	0.4916	TBA	OP	Planning Control Area No. 78	City of Cockburn
1124/1	3	PARKS ST	JANDBABUP	4.057	1213/833	P&R	Beelias Regional Park	City of Cockburn
5512/1	228	POLETTI RD	JANDBABUP	1.5253	5651/50A	P&R	Parks And Recreation - General	City of Cockburn
5512/2	228	POLETTI RD	JANDBABUP	3.8232	1398/114	P&R	Parks And Recreation - General	City of Cockburn
5964/1	800	VERNA CT	JANDBABUP	7.5074	TBA	Railway	South West Metropolitan Transit Route	City of Cockburn
5629/1	3	VERNA CT	JANDBABUP	5.6748	2055/980	Railway	Planning Control Area No. 37 - Berrigan Drive Railway Station Site	City of Cockburn
5672/2	22	VERNA CT	JANDBABUP	0.02	2568/164	Railway	Planning Control Area No. 37 - Berrigan Drive Railway Station Site	City of Cockburn
1187/1	13	YANGEBUP RD	JANDBABUP	0.7087	1458/733	P&R	Beelias Regional Park	City of Cockburn
4174/1	12	YANGEBUP RD	JANDBABUP	0.7365	2531/94A	P&R	Beelias Regional Park	City of Cockburn
5931/1	3054	LOT 3054 MARMION AVE	JINDALEE	12.3	0000/000	P&R	Eglington Regional Open Space	City of Wanneroo
1022/1	58	12 SPRING RD	KALAMUNDA	1.7401	1223/502	P&R	Darling Range Regional Park	Shire of Kalamunda
1022/2	59	20 SPRING RD	KALAMUNDA	2.1246	1223/502	P&R	Darling Range Regional Park	Shire of Kalamunda
4029/2	303	CANNING RD	KALAMUNDA	0.0117	1786/758	ORR	Kalamunda / Canning / Pomeroy Rds	Shire of Kalamunda
1022/3	70	CRESSENT RD	KALAMUNDA	0.2858	1223/502	P&R	Darling Range Regional Park	Shire of Kalamunda
1022/4	71	CRESSENT RD	KALAMUNDA	0.2023	1223/502	P&R	Darling Range Regional Park	Shire of Kalamunda
1022/5	72	CRESSENT RD	KALAMUNDA	0.2023	1223/502	P&R	Darling Range Regional Park	Shire of Kalamunda
1022/6	73	CRESSENT RD	KALAMUNDA	0.2772	1223/502	P&R	Darling Range Regional Park	Shire of Kalamunda
1022/7	74	CRESSENT RD	KALAMUNDA	0.2053	1223/502	P&R	Darling Range Regional Park	Shire of Kalamunda
1022/8	75	CRESSENT RD	KALAMUNDA	0.2648	843/76	P&R	Darling Range Regional Park	Shire of Kalamunda
1022/10	563	CRESSENT RD	KALAMUNDA	10.9821	587/170A	P&R	Darling Range Regional Park	Shire of Kalamunda
1022/9	963	ROACH RD	KALAMUNDA	16.4327	1230/496	P&R	Darling Range Regional Park	Shire of Kalamunda
1022/11	972	ROACH RD	KALAMUNDA	8.2606	1230/496	P&R	Darling Range Regional Park	Shire of Kalamunda

Reg	Lot	Address	Suburb	Area (ha)	CT	Grouping	Purpose	Local Authority
2088/2	24	SCHMITT RD	KALAMUNDA	0.607	599/110	Surplus	Surplus Land	Shire of Kalamunda
2088/3	23	SCHMITT RD	KALAMUNDA	0.4352	599/110	Surplus	Surplus Land	Shire of Kalamunda
2088/5	50	SCHMITT RD	KALAMUNDA	0.0982	1657/875	Surplus	Surplus Land	Shire of Kalamunda
612/3	219	NORTH LAKE RD	KARDINYA	0.7436	2857/30/A	ORR	Forrest / North Lake Rd	City of Cockburn
5686/1	1588	35 FLETCHER RD	KARNUP	1.4924	3131/974	Railway	South West Metropolitan Transit Route	City of Rockingham
5687/1	4918	47 FLETCHER RD	KARNUP	0.8341	3132/49	Railway	South West Metropolitan Transit Route	City of Rockingham
5642/3	800	AMARILLO DR	KARNUP	4.4078	2228/224	PRR	Kwinana Freeway	City of Rockingham
5100/1	23	FLETCHER RD	KARNUP	0.71	1260/175	Railway	Railways	City of Rockingham
5100/1	23	FLETCHER RD	KARNUP	4.4472	1260/175	Surplus	Surplus Land	City of Rockingham
5006/2	53	FLETCHER RD	KARNUP	1.089	2106/948	Railway	Railways	City of Rockingham
5393/2	80	FLETCHER RD	KARNUP	1.2149	2209/140	Railway	South West Metropolitan Transit Route	City of Rockingham
5393/3	81	FLETCHER RD	KARNUP	1.4384	2209/141	Surplus	Surplus Land	City of Rockingham
4961/2	52	FLETCHER RD	KARNUP	0.9887	2093/640	Railway	Railways	City of Rockingham
5645/2	811	FLETCHER RD	KARNUP	0.8843	2849/629	Railway	South West Metropolitan Transit Route	City of Rockingham
4492/1	1123	KARNUP RD	KARNUP	3.0351	1841/180	PRR	Kwinana Freeway	City of Rockingham
4492/1	1124	KARNUP RD	KARNUP	2.0351	1831/70	PRR	Surplus Land	City of Rockingham
5809/1	807	Lot 807, Mandurah Rd	KARNUP	45.688	2571/264	Bush Forever	Bush Forever Site 395	City of Rockingham
4875/1	39	LUMSDEN RD	KARNUP	0.4877	1778/653	Railway	South West Metropolitan Transit Route	City of Rockingham
4875/1	39	LUMSDEN RD	KARNUP	3.1519	1778/653	Surplus	Surplus Land	City of Rockingham
4575/2	1	MANDURAH (NORTH EAST CNR OF PROPERTY) RD	KARNUP	1.6491	2154/317	PRR	Rockingham Lakes Regional Park	City of Rockingham
5142/3	705	MANDURAH RD	KARNUP	1.3284	2161/3	Railway	South West Metropolitan Transit Route	City of Rockingham
4575/6	14	MANDURAH RD	KARNUP	5.1224	2154/317	Railway	South West Metropolitan Transit Route	City of Rockingham
4575/6	14	MANDURAH RD	KARNUP	49.926	2154/317	Surplus	Surplus Land	City of Rockingham
4593/1	2	MANDURAH RD	KARNUP	0.154	1203/658	Railway	South West Metropolitan Transit Route	City of Rockingham
4593/1	2	MANDURAH RD	KARNUP	0.3316	1203/658	Surplus	Surplus Land	City of Rockingham
5688/1	1586	MANDURAH RD	KARNUP	4.0105	3131/965	Railway	South West Metropolitan Transit Route	City of Rockingham
5689/1	1584	MANDURAH RD	KARNUP	0.9438	3131/963	Railway	South West Metropolitan Transit Route	City of Rockingham
4579/3	15	MANDURAH RD	KARNUP	2.8142	2542/657	Surplus	Surplus Land	City of Rockingham
4575/3	15	MANDURAH RD	KARNUP	0.1471	1577/887	Railway	South West Metropolitan Transit Route	City of Rockingham
5134/2	705	MANDURAH RD	KARNUP	0.3284	1577/887	Surplus	Surplus Land	City of Rockingham
5809/2	808	PAGANONI RD	KARNUP	8.4805	2571/265	Bush Forever	South West Metropolitan Transit Route	City of Rockingham
5685/1	29	STAKEHILL RD	KARNUP	0.6444	1253/405	Railway	South West Metropolitan Transit Route	City of Rockingham
4809/2	12	STAKEHILL RD	KARNUP	0.7745	2037/912	PRR	Stakehill Road	City of Rockingham
4809/2	12	TINSON RD	KARNUP	0.7745	2037/912	PRR	Kwinana Freeway	City of Rockingham
5835/2	302	TINSON RD	KARNUP	64.2873	2588/597	PRR	Surplus Land	City of Rockingham
4877/1	51	Lot 302, NETTLETON RD	KARRAKUP	0.634	2037/912	Surplus	Darling Range Regional Park	Shire of Serpentine
5755/1	5043	ALLEN RD	KELMSCOTT	0.163	1528/97	Surplus	Surplus Land	City of Armadale
5755/2	5044	ALLEN RD	KELMSCOTT	0.3367	2564/924	PRR	Surplus Land	City of Armadale
5756/1	853	LAKE RD	KELMSCOTT	1.0756	2564/925	ORR	Rainford Road	City of Armadale
3093/1	33	106 CANNING HWY	KELMSCOTT	3.078	2564/929	PRR	Champion Lakes	City of Armadale
3093/1	33	106 CANNING HWY	KELMSCOTT	0.0224	1738/754	PRR	Canning Highway	City of South Perth
5947/2	801	24-36 LIDDELOW ST	KENSINGTON	0.033	1738/754	Surplus	Surplus Land	City of South Perth
918/1	1	25 RUPPERT ST	KENWICK	0.2099	TBA	PRR	Canning River	City of Gosnell
4033/2	501	25 RUPPERT ST	KENWICK	0.5242	1772/817	PRR	Canning River	City of Gosnell
4842/1	48	281 BRIXTON RD	KENWICK	14.5383	1342/67	PRR	Greater Brixton Street Wetlands	City of Gosnell
1912/1	17	46 OSMOND ST	KENWICK	0.4447	2060/877	PRR	Canning River	City of Gosnell
1912/1	17	46 OSMOND ST	KENWICK	2.6557	2821/23A	PRR	Canning River	City of Gosnell
5136/2	510	53 RUPPERT ST	KENWICK	0.524	2821/23A	PRR	Surplus Land	City of Gosnell
5136/2	120	58 OSMOND ST	KENWICK	0.436	2141/974	PRR	Canning River	City of Gosnell
5146/2	81	66 ROYAL ST	KENWICK	0.7736	2141/971	PRR	Canning River	City of Gosnell
4797/1	27	90 BOUNDARY RD	KENWICK	4.046	1204/863	PRR	Canning River	City of Gosnell
4797/1	29	BOUNDARY RD	KENWICK	4.0468	1204/863	PRR	Greater Brixton Street Wetlands	City of Gosnell
4804/1	25	BOUNDARY RD	KENWICK	4.0468	1247/690	PRR	Greater Brixton Street Wetlands	City of Gosnell
4819/1	17	BOUNDARY RD	KENWICK	4.0468	181/271	PRR	Greater Brixton Street Wetlands	City of Gosnell
4815/2	19	BOUNDARY RD	KENWICK	4.0469	194/1483	PRR	Greater Brixton Street Wetlands	City of Gosnell
5102/2	342	BOUNDARY RD	KENWICK	3.6596	2136/404	PRR	Greater Brixton Street Wetlands	City of Gosnell
5102/3	343	BOUNDARY RD	KENWICK	0.1763	2136/405	PRR	Greater Brixton Street Wetlands	City of Gosnell
5035/1	139	BOUNDARY/BRENTWOOD RD	KENWICK	4.0443	1806/926	PRR	Greater Brixton Street Wetlands	City of Gosnell
5283/1	602	BRENTWOOD RD	KENWICK	2.0302	2182/157	PRR	Greater Brixton Street Wetlands	City of Gosnell
5418/1	134	BRENTWOOD/BOUNDARY RD	KENWICK	4.043	1281/551	PRR	Greater Brixton Street Wetlands	City of Gosnell
5144/1	35	BRIXTON ST	KENWICK	15.755	471/561A	PRR	Greater Brixton Street Wetlands	City of Gosnell

Reg	Lot	Address	Suburb	Area (Ha)	CI	Grouping	Purpose	Local Authority
4952/1	20	BROOK RD	KENWICK	4.0469	1348/426	P&R	Greater Brixton Street Wetlands	City of Gosnells
5458/1	22	BROOK RD	KENWICK	4.0443	1440/893	P&R	Greater Brixton Street Wetlands	City of Gosnells
5516/1	24	HOLDEN/BOUNDARY RD	KENWICK	4.0443	1220/776	P&R	Greater Brixton Street Wetlands	City of Gosnells
4896/2	1	LOT 110, RUPERT ST	KENWICK	1.7575	2073/364	P&R	Greater Brixton Street Wetlands	City of Gosnells
1505/5	110	LOT 111, RUPERT ST	KENWICK	0.5161	N/A	Railway	Railways	City of Gosnells
1505/4	111	OSMOND ST	KENWICK	15.6234	N/A	P&R	Canning River	City of Gosnells
1597/4	50	OSMOND ST	KENWICK	1.5725	1630/913	P&R	Canning River	City of Gosnells
918/2	4	OSMOND ST	KENWICK	0.5838	1346/989	P&R	Canning River	City of Gosnells
4603/2	50	OSMOND ST	KENWICK	0.4744	1932/195	P&R	Canning River	City of Gosnells
4734/1	505	RUPERT ST	KENWICK	0.5016	1969/798	P&R	Canning River	City of Gosnells
1658/6	51	RUPERT ST	KENWICK	1.1399	1878/710	P&R	Canning River	City of Gosnells
1656/10	50	RUPERT ST	KENWICK	1.0136	1878/708	P&R	Canning River	City of Gosnells
5565/1	332	185 PRESIDENT ST	KEWDALE	2.0234	1141/11A	P&R	Tomato Lake	City of Gosnells
7-Mar	171	67 MCDOWELL/SHEFFIELD ST	KEWDALE	0.0051	1290/116	Surplus	Surplus Land	City of Belmont
583/3	2	ORRONG RD	KEYSBROOK	0.3807	1531/430	PRR	Leach Hwy (Wood St to Roe Hwy)	City of Belmont
5820/1	11	SOUTH WESTERN HWY	KEYSBROOK	0.3445	1643/870	PRR	Path - Bunbury Hwy	Shire of Serpentine
1009/1	1	124 ALSTONE RD	KIARA	0.612	1196/626	P&R	Beechboro	City of Swan
3025/1	4	92 ALSTONE RD	KIARA	0.4047	1176/905	P&R	Beechboro	City of Swan
1080/1	2	ALSTONE RD	KIARA	0.4072	1196/527	P&R	Beechboro	City of Swan
611/1	3	ALSTONE RD	KIARA	0.408	1176/904	P&R	Beechboro	City of Swan
1189/2	M1	BEARARA RD	KIARA	27.1604	2102/705	P&R	Beechboro	City of Swan
1233/6	20	BINDAREE/GOULLELAL TCE	KINGSLEY	3.0958	1072/562	P&R	Yelligonga Regional Park	City of Joondalup
1023/6	304	HEPBURN AVE	KINGSLEY	1.9013	2212/1	P&R	Yelligonga Regional Park	City of Joondalup
4263/1	41	LAKEWAY DR	KINGSLEY	0.2117	1787/263	P&R	Yelligonga Regional Park	City of Joondalup
4263/2	42	LAKEWAY DR	KINGSLEY	0.2018	1787/264	P&R	Yelligonga Regional Park	City of Joondalup
4263/3	43	LAKEWAY DR	KINGSLEY	0.2027	1787/265	P&R	Yelligonga Regional Park	City of Joondalup
4263/4	44	LAKEWAY DR	KINGSLEY	0.2001	1787/266	P&R	Yelligonga Regional Park	City of Joondalup
4263/5	45	LAKEWAY DR	KINGSLEY	0.2931	1787/267	P&R	Yelligonga Regional Park	City of Joondalup
693/5	305	WANNEROO RD	KINGSLEY	0.4497	2212/2	P&R	Yelligonga Regional Park	City of Wanneroo
1286/6	498	WOODBINE TCE	KOONDOOLA	0.2885	1898/324	P&R	Koondoola Regional Open Space	City of Stirling
5883/1	801	801 ROCKINGHAM RD	KWINANA	5.4182	2595/665	PRR	Fernantle / Rockingham Hwy - (South Of Roe Hwy & Including Cookburn Rd)	Town of Kwinana
5883/2	802	802 ROCKINGHAM RD	KWINANA	0.4711	2595/666	PRR	Fernantle / Rockingham Hwy - (South Of Roe Hwy & Including Cookburn Rd)	Town of Kwinana
835/1	1766	ABERGROMBE RD	KWINANA	4.3186	1733/424	ORR	Ankelele Rd (Including Hope Valley Rd)	Town of Kwinana
2057/2	10	ANKETEL RD	KWINANA	2.1745	1733/423	PRR	Fernantle / Rockingham Hwy - (South Of Roe Hwy & Including Cookburn Rd)	Town of Kwinana
4089/2	304	CONWAY/TOMAS RD	KWINANA	30.6471	1795/919	P&R	Medina / Kwinana	Town of Kwinana
4089/3	303	CONWAY/TOMAS RD	KWINANA	1.7057	1795/918	PRR	Kwinana Freeway	Town of Kwinana
4486/1	271	WELL LARD RD	KWINANA BEACH	9.8928	1667/285	P&R	Medina / Kwinana	Town of Kwinana
5748/2	113	SOUTHERN ESTUARY DR	LAKE CLIFTON	32.728	2567/76	ROS	Peel Regional Park	Shire of Waroona
5851/1	77	SOUTHERN ESTUARY RD	LAKE CLIFTON	16.1621	1130/907	ROS	Peel Regional Park	Shire of Waroona
5851/2	1275	SOUTHERN ESTUARY RD	LAKE CLIFTON	2.7974	1189/60	ROS	Peel Regional Park	Shire of Waroona
5690/1	1587	MANDURAH RD	LAKELANDS	5.1076	2131/36	Railway	South West Metropolitan Transit Route	City of Mandurah
5690/2	103	MANDURAH RD	LAKELANDS	94.3717	2131/36	P&R	Parks And Recreation - General	City of Mandurah
5083/2	70	160 HEPBURN AVE	LANDSDALE	1.1905	1232/271	ORR	Mitrooboka Avenue	City of Wanneroo
5083/2	70	160 HEPBURN AVE	LANDSDALE	0.654	1232/271	Surplus	Surplus Land	City of Wanneroo
934/1	6	30 WILLFRED ST	LANGFORD	1.7098	1313/713	P&R	Canning Vale	City of Gosnells
934/1	2	36 NICHOLSON RD	LANGFORD	0.8726	1201/779	P&R	Canning Vale	City of Gosnells
1341/2	3	38 SPENCER RD	LANGFORD	6.9231	1227/225	P&R	Canning River	City of Gosnells
930/2	200	CAMERON ST	LANGFORD	1.9391	1175/758	P&R	Canning Vale	City of Gosnells
2012/1	102	CAMERON ST	LANGFORD	2.16	1457/859	P&R	Canning Vale	City of Gosnells
945/1	150	ELLISON DR	LANGFORD	4.1628	1402/26	P&R	Canning River	City of Gosnells
4623/1	141	ELLISON DR	LANGFORD	6.2905	1374/191	P&R	Canning River	City of Gosnells
1989/2	500	HESTER ST	LANGFORD	0.7842	1709/471	P&R	Canning River	City of Gosnells
1316/1	55	HESTER/ELLISON DR	LANGFORD	0.4326	1424/406	P&R	Canning River	City of Gosnells
67/7	307	NICHOLSON RD	LANGFORD	6.9098	2549/656	P&R	Canning Vale	City of Gosnells
1307/5	306	NICHOLSON RD	LANGFORD	1.8927	2549/655	P&R	Canning Vale	City of Gosnells
5769/1	224	NICHOLSON RD	LANGFORD	5.4414	2549/639	P&R	Canning Vale	City of Gosnells
5886/1	305	NICHOLSON RD	LANGFORD	0.3751	2226/71	P&R	Canning Vale	City of Gosnells
1922/2	805	NICHOLSON/SPENCER RD	LANGFORD	0.8238	2567/517	Surplus	Surplus Land	City of Gosnells
1077/2	4	SPENCER RD	LANGFORD	8.4874	1419/961	P&R	Canning River	City of Gosnells
1341/1	2	SPENCER RD	LANGFORD	6.6773	1227/225	P&R	Canning River	City of Gosnells
1922/3	806	SPENCER RD	LANGFORD	3.3615	2567/518	P&R	Canning River	City of Gosnells
938/1	80	WILLFRED RD	LANGFORD	0.2023	1149/344	P&R	Canning Vale	City of Gosnells
948/1	21	WILLFRED RD	LANGFORD	2.8884	1220/937	P&R	Canning Vale	City of Gosnells
950/1	5	WILLFRED RD	LANGFORD	0.1011	339/105A	P&R	Canning Vale	City of Gosnells
979/1	20	WILLFRED RD	LANGFORD	1.8758	1336/838	P&R	Canning Vale	City of Gosnells

Reg	Lot	Address	Suburb	Area (Ha)	CT	Grouping	Purpose	Local Authority
1004/1	34	WILFRED RD	LANGFORD	3.5524	1349/585	P&R	Gaming Vale	City of Gosnells
1156/1	216	WILFRED RD	LANGFORD	1.6036	1220/935	P&R	Gaming Vale	City of Gosnells
1189/1	31	WILFRED RD	LANGFORD	3.6778	1301/454	P&R	Gaming Vale	City of Gosnells
1199/1	35	WILFRED RD	LANGFORD	3.6439	1380/606	P&R	Gaming Vale	City of Gosnells
942/1	91	WILFRED ST	LANGFORD	3.4575	1345/220	P&R	Gaming Vale	City of Gosnells
885/2	10	WOODMORE ST	LANGFORD	1.2063	1364/104	P&R	Gaming Vale	City of Gosnells
897/2	2	WOODMORE ST	LANGFORD	1.2564	1380/274	P&R	Gaming Vale	City of Gosnells
5886/2	19	WOODMORE ST	LANGFORD	0.2779	1241/966	P&R	Gaming Vale	City of Gosnells
4239/11	9003	BALDWIN RD	LEDA	1.5236	2222/348	P&R	Parks And Recreation - General	Town of Kwinana
5780/7	277	GILMORE RD	LEDA	1.8355	2144/1000	Railway	South West Metropolitan Transit Route	Town of Kwinana
4239/12	9004	MANDURAH RD	LEDA	3.8179	2222/349	P&R	Parks And Recreation - General	Town of Kwinana
4239/9	9001	MANDURAH RD	LEDA	11.337	2222/346	P&R	Parks And Recreation - General	Town of Kwinana
4239/10	9002	MEAD RD	LEDA	0.8079	2222/347	P&R	Parks And Recreation - General	Town of Kwinana
5780/8	272	WELLARD RD	LEDA	1.3188	2136/95	Railway	South West Metropolitan Transit Route	City of Perth
181/1/2	2	56-58 LOFTUS ST	LEEDERVILLE	0.0238	2151/74	ORR	London / Loftus / Thomas / Kings Park Rds	City of Perth
1289/2	1	60-62 LOFTUS ST	LEEDERVILLE	0.0246	2151/73	ORR	London / Loftus / Thomas / Kings Park Rds / Windthrop Ave	City of Perth
4026/2	111	64 LOFTUS/KINGSTON ST	LEEDERVILLE	0.0281	2151/75	Surplus	Surplus Land	City of Perth
AG001/065	5	HANN ST	LEEDERVILLE	0.0455	765/73	P&R	Resumptions	City of Perth
380/1	25	CRYSTAL BROOK RD	LESWURDIE	0.2195	1236/656	P&R	Darling Range Regional Park	Shire of Kalamunda
380/2	26	CRYSTAL BROOK RD	LESWURDIE	0.2221	1236/656	P&R	Darling Range Regional Park	Shire of Kalamunda
380/3	27	CRYSTAL BROOK RD	LESWURDIE	0.2238	1236/656	P&R	Darling Range Regional Park	Shire of Kalamunda
380/5	28	CRYSTAL BROOK RD	LESWURDIE	0.2069	1236/656	P&R	Darling Range Regional Park	Shire of Kalamunda
5508/4	54	FREMANTLE RD	MANDURAH	62.1275	2527/71	PRR	Fremantle Rd / Mandurah Bypass	City of Mandurah
5508/6	55	FREMANTLE RD	MANDURAH	5.1	2555/682	PRR	North Mandurah Bypass - (Fremantle Road Link)	City of Mandurah
5807/1	55	Lot 55, 23 Canning Rd	MANDURAH	0.1338	1582/148	Railway	South West Metropolitan Transit Route	Shire of Murray
5807/2	56	Lot 56, 23 Railway Rd	MANDURAH	0.1157	1582/149	Railway	South West Metropolitan Transit Route	Shire of Murray
3054/4	389	WATERFORD AVE	MANNING	6.8295	1818/276	P&R	South West Metropolitan Transit Route	City of South Perth
4540/4	21	Lot 21, 160 BERKLEY RD	MANANGAROO	0.2271	2596/77	Surplus	Canning River	City of Wanneroo
5869/1	1395	121 RANCHO RD	MARGINUP	38.3429	1144/585	P&R	Surplus Land	City of Wanneroo
4698/2	44	165 CAPORN ST	MARGINUP	0.1637	1990/625	P&R	Marginup Lake	City of Wanneroo
4698/2	104	190 PINUAR RD	MARGINUP	2.9374	1943/781	P&R	Marginup Lake	City of Wanneroo
4776/2	102	222 PINUAR RD	MARGINUP	2.9268	2019/737	P&R	Marginup Lake	City of Wanneroo
4609/2	101	228 PINUAR RD	MARGINUP	3.2208	1959/301	P&R	Marginup Lake	City of Wanneroo
4817/2	302	264 PINUAR RD	MARGINUP	3.4344	2040/990	P&R	Marginup Lake	City of Wanneroo
4694/2	303	274 PINUAR RD	MARGINUP	2.067	1969/947	P&R	Marginup Lake	City of Wanneroo
5577/1	1646	28 ROWLEY PL	MARGINUP	1.2942	2105/71	P&R	Marginup Lake	City of Wanneroo
4973/2	50	28 ROWLEY PL	MARGINUP	2.7731	2105/70	P&R	Marginup Lake	City of Wanneroo
4794/2	400	45 HONEY ST	MARGINUP	3.1539	2052/666	P&R	Marginup Lake	City of Wanneroo
0572/3	317	LOTION RD	RED HILL	15.8283	1896/742	P&R	Darling Range Regional Park	City of Swan
01944/1	184	64 HAY RD	REDCLIFFE	0.1496	1273/487	Surplus	Surplus Land	City of Belmont
04744/3	185	66 HAY RD	REDCLIFFE	0.1497	1309/574	P&R	Swan River South	City of Belmont
04744/2	186	68 HAY RD	REDCLIFFE	0.1497	1294/823	P&R	Swan River South	City of Belmont
02035/1	425	68 STANTON RD	REDCLIFFE	0.0853	1193/354	Surplus	Surplus Land	City of Belmont
02035/1	425	68 STANTON RD	REDCLIFFE	0.0159	1193/354	PRR	Tonkin Highway	City of Belmont
05586/1	626	7 CRIBB CT	REDCLIFFE	0.0829	1555/501	Surplus	Surplus Land	City of Belmont
05586/1	626	7 CRIBB CT	REDCLIFFE	0.0246	1555/501	PRR	Surplus Land	City of Belmont
04744/1	187	70 HAY RD	REDCLIFFE	0.1497	1268/172	P&R	Tonkin Highway	City of Belmont
01874/5	188	72 HAY RD	REDCLIFFE	0.1497	1642/450	P&R	Swan River South	City of Belmont
01874/4	189	74 HAY RD	REDCLIFFE	0.1497	1642/450	P&R	Swan River South	City of Belmont
01874/4	190	76 HAY RD	REDCLIFFE	0.1497	1642/450	P&R	Swan River South	City of Belmont
01874/2	191	78 HAY RD	REDCLIFFE	0.1497	1642/450	P&R	Swan River South	City of Belmont
01874/1	192	80 HAY RD	REDCLIFFE	0.1497	1642/450	P&R	Swan River South	City of Belmont
00489/231	600	BULLONG/COOLGARDIE/CENTRAL AVE	REDCLIFFE	0.9045	2101/488	Surplus	Surplus Land	City of Belmont
00489/233	604	CENTRAL/BULLONG/COOLGARDIE	REDCLIFFE	24.368	NA	P&R	Swan River South	City of Belmont
00489/233	604	CENTRAL/BULLONG/COOLGARDIE	REDCLIFFE	24.368	2101/486	P&R	Swan River South	City of Belmont
00489/232	602	COOLGARDIE AVE	REDCLIFFE	3.8892	2101/490	Surplus	Surplus Land	City of Belmont
00489/230	601	COOLGARDIE/BULLONG AVE	REDCLIFFE	0.8172	2101/489	Surplus	Surplus Land	City of Belmont
00657/1	209	HAY RD	REDCLIFFE	0.1629	1100/895	P&R	Swan River South	City of Belmont
00657/2	210	HAY RD	REDCLIFFE	0.1543	1100/895	P&R	Swan River South	City of Belmont
00657/3	211	HAY RD	REDCLIFFE	0.1454	1100/895	P&R	Swan River South	City of Belmont
00657/4	212	HAY RD	REDCLIFFE	0.1389	1100/895	P&R	Swan River South	City of Belmont
01862/015	193	HAY RD	REDCLIFFE	0.1497	2004/637	P&R	Swan River South	City of Belmont
01862/016	194	HAY RD	REDCLIFFE	0.1497	2004/638	P&R	Swan River South	City of Belmont
01862/017	195	HAY RD	REDCLIFFE	0.1497	2004/639	P&R	Swan River South	City of Belmont
04744/4	219	HAY RD	REDCLIFFE	0.1115	1173/506	P&R	Swan River South	City of Belmont

Reg	Lot	Address	Suburb	Area (Ha)	C/I	Grouping	Purpose	Local Authority
04744/5	220	HAY RD	REDCLIFFE	0.1171	1173/506	P&R	Swan River South	City of Belmont
04744/6	217	HAY RD	REDCLIFFE	0.1103	1173/505	P&R	Swan River South	City of Belmont
04744/7	218	HAY RD	REDCLIFFE	0.1098	1173/505	P&R	Swan River South	City of Belmont
04744/8	221	HAY RD	REDCLIFFE	0.1285	1018/652	P&R	Swan River South	City of Belmont
04744/9	222	HAY RD	REDCLIFFE	0.1389	282/166/A	P&R	Swan River South	City of Belmont
04744/10	223	HAY RD	REDCLIFFE	0.126	282/166/A	P&R	Swan River South	City of Belmont
04744/01	213	HAY RD	REDCLIFFE	0.1341	1064/108	P&R	Swan River South	City of Belmont
04744/02	214	HAY RD	REDCLIFFE	0.1277	1064/108	P&R	Swan River South	City of Belmont
04744/013	215	HAY RD	REDCLIFFE	0.1194	1064/108	P&R	Swan River South	City of Belmont
04744/014	216	HAY RD	REDCLIFFE	0.1138	1064/108	P&R	Swan River South	City of Belmont
04744/015	197	HAY RD	REDCLIFFE	0.1447	1990/440	P&R	Swan River South	City of Belmont
04744/016	198	HAY RD	REDCLIFFE	0.1447	1990/441	P&R	Swan River South	City of Belmont
04744/017	199	HAY RD	REDCLIFFE	0.1447	1990/442	P&R	Swan River South	City of Belmont
04744/018	200	HAY RD	REDCLIFFE	0.1447	1990/443	P&R	Swan River South	City of Belmont
04744/019	201	HAY RD	REDCLIFFE	0.1447	1990/444	P&R	Swan River South	City of Belmont
04744/020	202	HAY RD	REDCLIFFE	0.1427	1990/445	P&R	Swan River South	City of Belmont
04744/021	203	HAY RD	REDCLIFFE	0.1846	1990/446	P&R	Swan River South	City of Belmont
04744/022	204	HAY RD	REDCLIFFE	0.1892	1990/447	P&R	Swan River South	City of Belmont
04744/023	205	HAY RD	REDCLIFFE	0.1859	1990/448	P&R	Swan River South	City of Belmont
04744/024	206	HAY RD	REDCLIFFE	0.1824	1990/449	P&R	Swan River South	City of Belmont
04744/025	207	HAY RD	REDCLIFFE	0.1791	1990/450	P&R	Swan River South	City of Belmont
04744/026	208	HAY RD	REDCLIFFE	0.1758	1990/451	P&R	Swan River South	City of Belmont
01852/018	196	HAYVY RD	REDCLIFFE	0.1497	2004/640	P&R	Swan River South	City of Belmont
00489/229	603	LILIAN GR	REDCLIFFE	1.8922	2101/487	Surplus	Surplus Land	City of Belmont
5909/1	265	LOT 265 CENTRAL AVE	REDCLIFFE	0.0809	1835/905	P&R	Swan River South	City of Belmont
5909/2	266	LOT 266 CENTRAL AVE	REDCLIFFE	0.0809	1835/905	P&R	Swan River South	City of Belmont
5909/3	267	LOT 267 CENTRAL AVE	REDCLIFFE	0.0809	1835/905	P&R	Swan River South	City of Belmont
5909/4	268	LOT 268 CENTRAL AVE	REDCLIFFE	0.0809	1835/905	P&R	Swan River South	City of Belmont
5909/5	269	LOT 269 CENTRAL AVE	REDCLIFFE	0.0809	1835/905	P&R	Swan River South	City of Belmont
5909/6	270	LOT 270 CENTRAL AVE	REDCLIFFE	0.0809	1835/905	P&R	Swan River South	City of Belmont
5909/7	271	LOT 271 CENTRAL AVE	REDCLIFFE	0.0809	1835/905	P&R	Swan River South	City of Belmont
5909/8	272	LOT 272 CENTRAL AVE	REDCLIFFE	0.0809	1835/905	P&R	Swan River South	City of Belmont
5909/9	273	LOT 273 CENTRAL AVE	REDCLIFFE	0.0807	1835/905	P&R	Swan River South	City of Belmont
5909/10	274	LOT 274 CENTRAL AVE	REDCLIFFE	0.0807	1835/905	P&R	Swan River South	City of Belmont
5909/11	275	LOT 275 CENTRAL AVE	REDCLIFFE	0.0809	1835/905	P&R	Swan River South	City of Belmont
5909/12	276	LOT 276 THE ESPLANADE	REDCLIFFE	0.0387	1835/905	P&R	Swan River South	City of Belmont
5909/13	277	LOT 277 THE ESPLANADE	REDCLIFFE	0.0592	1835/905	P&R	Swan River South	City of Belmont
5909/14	278	LOT 278 BOULDER AVE	REDCLIFFE	0.0797	1835/905	P&R	Swan River South	City of Belmont
5909/15	279	LOT 279 BOULDER AVE	REDCLIFFE	0.0809	1835/905	P&R	Swan River South	City of Belmont
5909/16	280	LOT 280 BOULDER AVE	REDCLIFFE	0.0809	1835/905	P&R	Swan River South	City of Belmont
5909/17	281	LOT 281 BOULDER AVE	REDCLIFFE	0.0809	1835/905	P&R	Swan River South	City of Belmont
5909/18	282	LOT 282 BOULDER AVE	REDCLIFFE	0.0809	1835/905	P&R	Swan River South	City of Belmont
5909/19	283	LOT 283 BOULDER AVE	REDCLIFFE	0.0809	1835/905	P&R	Swan River South	City of Belmont
5909/20	381	LOT 381 WATERVIEW PDE	REDCLIFFE	0.067	2072/401	P&R	Swan River South	City of Belmont
04752/1	82	LOT 391 WATERVIEW PDE	REDCLIFFE	0.1366	1990/484	PRR	Orong Road - (Extends To Roe Hwy)	City of Belmont
04717/1	29	13 ORRONG RD	RIVERVALE	0.1012	1153/445	Surplus	Surplus Land	City of Belmont
04150/7/1	5	2 BRIGHTON RD	RIVERVALE	0.178	1505/683	P&R	Swan River South	City of Belmont
04986/1	555	36 RIVERSDALE RD	RIVERVALE	0.1347	2093/622	P&R	Swan River South	City of Belmont
04987/1	556	38 RIVERSDALE RD	RIVERVALE	0.1476	2095/158	P&R	Swan River South	City of Belmont
05000/1	557	48 RIVERSDALE RD	RIVERVALE	0.1119	2075/661	P&R	Swan River South	City of Belmont
05001/1	557	48 RIVERSDALE RD	RIVERVALE	0.1014	2075/674	P&R	Swan River South	City of Belmont
04987/1	557	60 GREAT EASTERN HWY	RIVERVALE	0.0656	2116/721	P&R	Swan River South	City of Belmont
04989/1	558	60 RIVERSDALE RD	RIVERVALE	0.06	2116/723	P&R	Swan River South	City of Belmont
5966/1	45	62 GREAT EASTERN HWY	RIVERVALE	0.1187	TBA	PRR	Great Eastern Hwy	City of Belmont
04984/1	506	62-64 GREAT EASTERN HWY	RIVERVALE	0.1118	2093/651	P&R	Swan River South	City of Belmont
04985/1	505	66 GREAT EASTERN HWY	RIVERVALE	0.1872	2093/650	P&R	Swan River South	City of Belmont
01784/1	7	68 RIVERSDALE RD	RIVERVALE	0.186	1534/27	P&R	Swan River South	City of Belmont
05027/1	24	BRIGHTON RD	RIVERVALE	0.0345	1089/799	P&R	Swan River South	City of Belmont
01019/4	800	GOODWOOD/ORRONG RD	RIVERVALE	1.3767	2221/775	P&R	Swan River South	City of Belmont
05438/6	32	GREAT EASTERN HWY	RIVERVALE	0.5048	2219/458	P&R	Swan River South	City of Belmont
05438/7	33	GREAT EASTERN HWY	RIVERVALE	0.3355	2219/459	PRR	Great Eastern Hwy - (Includes Great Southern Hwy)	City of Belmont
05449/8	808	GREAT EASTERN HWY	RIVERVALE	0.4072	2515/964	PRR	Great Eastern Hwy - (Includes Great Southern Hwy)	City of Belmont
05449/9	809	GREAT EASTERN HWY	RIVERVALE	0.6195	2515/965	P&R	Swan River South	City of Belmont
5862/1	888	GREAT EASTERN HWY	RIVERVALE	0.0205	2588/499	PRR	Great Eastern Hwy	City of Belmont

Reg	Lot	Address	Suburb	Area (Ha)	CT	Grouping	Purpose	Local Authority
5912/1	7	LOT 7 (60) GREAT EASTERN HWY	RIVERVALE	0.0566	2167/465	P&R	Great Eastern Hwy	City of Belmont
0543/12	560	PUNU RD	RIVERVALE	0.5102	2505/315	P&R	Swan River South	City of Belmont
0496/6	200	RIVERSDALE RD	RIVERVALE	0.4871	1989/339	P&R	Swan River South	City of Belmont
0547/41	359	GODDARD/MARKET/MARKS/MCNICHOLL ST	ROCKINGHAM	0.4	2061/785	Railway	Planning Control Area No. 36 - Railway Access To Rockingham City	City of Rockingham
0547/41	359	GODDARD/MARKET/MARKS/MCNICHOLL ST	ROCKINGHAM	2.4033	2605/785	Surplus	Surplus Land	City of Rockingham
5916/1	800	LOT 800 COUNCIL AVE	ROCKINGHAM	0.263	2605/961	Railway	Railways	City of Wanneroo
4542/1	1133	67 HONEY RD	MARIGINUP	4.0469	1688/981	P&R	Marignup Lake	City of Wanneroo
4549/2	42	CAPORN ST	MARIGINUP	1.7412	1915/201	P&R	Marignup Lake	City of Wanneroo
4549/2	42	CAPORN ST	MARIGINUP	0.2211	1915/201	Surplus	Surplus Land	City of Wanneroo
4613/3	46	CAPORN ST	MARIGINUP	7.3077	1965/658	P&R	Marignup Lake	City of Wanneroo
5562/3	14327	CAPORN ST	MARIGINUP	0.3004	3125/367	P&R	Marignup Lake	City of Wanneroo
4769/2	44	CAPORN/WAEE ST	MARIGINUP	0.9486	3125/367	P&R	Marignup Lake	City of Wanneroo
4592/2	103	PINJAR RD	MARIGINUP	3.8253	1936/654	P&R	Marignup Lake	City of Wanneroo
5562/1	14325	PINJAR RD	MARIGINUP	3.8208	3125/365	P&R	Marignup Lake	City of Wanneroo
5349/1	10916	ROWLEY RD	MARIGINUP	8.4126	3049/432	P&R	Marignup Lake	City of Wanneroo
4760/2	47	WELLS ST	MARIGINUP	0.4119	2016/947	P&R	Marignup Lake	City of Wanneroo
4763/2	46	WELLS ST	MARIGINUP	2.2382	2006/276	P&R	Marignup Lake	City of Wanneroo
5562/2	14326	WELLS ST	MARIGINUP	0.8895	3125/366	P&R	Marignup Lake	City of Wanneroo
4674/3	211	148 CONNELL AVE	MARTIN	1.1753	1965/605	P&R	Canning River	City of Gossnell
4480/5	5017	164 CONNELL AVE	MARTIN	0.208	2222/140	P&R	Canning River	City of Gossnell
4480/5	5017	164 CONNELL AVE	MARTIN	1.6811	2222/140	Surplus	Surplus Land	City of Gossnell
5845/3	832	169 MILLS RD WEST	MARTIN	0.9416	2591/587	P&R	Canning River	City of Gossnell
5845/4	833	169 MILLS RD WEST	MARTIN	0.0698	2591/588	P&R	Canning River	City of Gossnell
5845/5	834	169 MILLS RD WEST	MARTIN	3.5146	2591/589	P&R	Canning River	City of Gossnell
3099/1	36	22 MILLS RD	MARTIN	0.1514	1728/365	P&R	Abney Hwy (Austin To Roe)	City of Gossnell
3068/2	23	4 MILLS RD	MARTIN	0.8464	1531/31	P&R	Canning River	City of Gossnell
4887/2	100	45 MILLS RD	MARTIN	0.4378	2084/758	P&R	Canning River	City of Gossnell
4171/3	703	63 MILLS RD	MARTIN	52.9277	2112/390	P&R	Darling Range Regional Park	City of Gossnell
1710/2	100	COCKRAM RD	MARTIN	0.9274	2226/200	P&R	Darling Range Regional Park	City of Gossnell
1539/9	582	COCKRAM ST	MARTIN	40.4686	2226/200	P&R	Darling Range Regional Park	City of Gossnell
1929/3	51	CONNELL AVE	MARTIN	0.3671	1672/71	P&R	Canning River	City of Gossnell
4501/5	5023	CONNELL AVE	MARTIN	0.0229	2621/616	P&R	Canning River	City of Gossnell
5907/1	19	LOT 19 MILLS ROAD WEST	MARTIN	0.2836	1359/969	P&R	Mills Rd West (Gossnell)	City of Gossnell
2034/3	341	MANNING AVE	MARTIN	0.323	1717/882	P&R	Canning River	City of Gossnell
4480/3	5015	MANNING AVE	MARTIN	0.3219	2222/140	P&R	Canning River	City of Gossnell
5615/4	823	MILLS RD	MARTIN	3.3933	2551/700	P&R	Surplus Land	City of Gossnell
1539/8	51	PIT/GOSNELLS RD EAST RD	MARTIN	53.9881	2226/199	P&R	Canning River	City of Gossnell
4143/2	7	RUSHTON RD	MARTIN	25.6975	2112/389	P&R	Darling Range Regional Park	City of Gossnell
2015/2	40	118 JOEL TCE	MAYLANDS	0.459	1720/494	P&R	Swan River North	Town of Vincent
4638/2	13	136 SWAN VIEW TCE	MAYLANDS	0.0574	1945/670	P&R	Swan River North	City of Baywater
2015/1	29	136 SWAN VIEW TCE	MAYLANDS	0.3506	1700/665	P&R	Swan River North	City of Baywater
550/2	567	20 HARDEY RD	MAYLANDS	0.3136	571/86	P&R	Swan River North	City of Baywater
550/1	566	26 HARDEY RD	MAYLANDS	0.3111	571/86	P&R	Swan River North	City of Baywater
1253/1	506	3 SWAN VIEW/BATH TCE	MAYLANDS	0.1733	1017/613	P&R	Swan River North	City of Baywater
4610/1	200	310 GUILDFORD RD	MAYLANDS	0.008	1427/765	P&R	Guidford Road	City of Baywater
4610/1	200	310 GUILDFORD RD	MAYLANDS	0.0583	1427/765	Surplus	Surplus Land	City of Baywater
691/1	4	40 CLARSON RD	MAYLANDS	0.0869	1694/653	P&R	Swan River North	City of Baywater
691/2	569	40 HARDEY RD	MAYLANDS	0.3162	547/11	P&R	Swan River North	City of Baywater
4470/1	5	42 CLARSON RD	MAYLANDS	0.3655	606/168	P&R	Swan River North	City of Baywater
4469/1	6	44 CLARSON RD	MAYLANDS	0.0895	1187/968	P&R	Swan River North	City of Baywater
5348/2	801	86 GUILDFORD RD	MAYLANDS	0.0946	1187/969	P&R	Swan River North	City of Baywater
4621/1	304	SWAN VIEW/BATH TCE	MAYLANDS	0.8449	2212/708	P&R	Swan River North	City of Baywater
4621/1	304	SWAN VIEW/BATH TCE	MAYLANDS	0.1044	NA	P&R	Swan River North	City of Baywater
5602/2	801	FREMANTLE RD	MEADOW SPRINGS	0.1378	2140/890	P&R	Swan River North	City of Baywater
4066/1	10	2 MCLEAN/STOCK ST	MELVILLE	11.954	2514/833	P&R	North Mandurah Bypass	City of Baywater
4066/1	10	2 MCLEAN/STOCK ST	MELVILLE	0.0192	1232/345	P&R	Stock Road - (North Of Leach Hwy)	City of Melville
4272/1	65	212 STOCK RD	MELVILLE	0.0665	1232/345	Surplus	Surplus Land	City of Melville
4272/1	65	212 STOCK RD	MELVILLE	0.0522	1156/945	PRR	Stock Road - (North Of Leach Hwy)	City of Melville
5863/1	6		MELVILLE	0.03	1156/945	Surplus	Surplus Land	City of Melville
4949/2	71	16 WEST SWAN/COAST RD	MIDDLE SWAN	0.0364	1895/128	PRR	Canning Highway	City of Swan
4296/2	30	ALBERT RD	MIDDLE SWAN	0.5608	2067/436	ORR	Henley Brook Avenue	City of Swan
				5.1108	2060/875	P&R	Jane Brook	City of Swan

Reg	Lot	Address	Suburb	Area (Ha)	CT	Grouping	Purpose	Local Authority
4296/3	8526	ALBERT RD	MIDDLE SWAN	0.4694	2060/875	P&R	Jane Brook	City of Swan
4447/1	1	BENARAWEST SWAN RD	MIDDLE SWAN	0.1205	1282/1000	ORR	Benara Road	City of Swan
4477/1	1	BENARAWEST SWAN RD	MIDDLE SWAN	0.08	1582/308	Surplus	Surplus Land	City of Swan
741/2	31	FERGUSON ST	MIDDLE SWAN	1.6379	944/164	PRR	Reid Highway	City of Swan
741/2	31	FERGUSON ST	MIDDLE SWAN	0.2466	944/164	Surplus	Surplus Land	City of Swan
4296/1	4	SWAN RD	MIDDLE SWAN	0.719	2060/876	P&R	Jane Brook	City of Swan
5673/2	6	1 VICTORIA/SAVER ST	MIDLAND	0.0122	1593/491	PRR	Great Eastern Hwy	City of Swan
5673/2	6	1 VICTORIA/SAVER ST	MIDLAND	0.0283	1593/491	Surplus	Surplus Land	City of Swan
5673/1	5	1A VICTORIA/SAVER ST	MIDLAND	0.0108	1593/490	PRR	Great Eastern Hwy	City of Swan
5673/1	5	1A VICTORIA/SAVER ST	MIDLAND	0.0239	1593/490	Surplus	Surplus Land	City of Swan
5839/2	134	224 GREAT EASTERN HWY	MIDLAND	0.0622	2229/707	ORR	Great Eastern Hwy	City of Swan
5839/1	133	224 GREAT EASTERN HWY	MIDLAND	0.0117	2229/706	PRR	Lloyd St / Morrison Rd	City of Swan
1904/4	500	224 GREAT EASTERN HWY	MIDLAND	0.1241	1655/467	PRR	Great Eastern Hwy	City of Swan
5258/4	822	GREAT EASTERN HWY	MIDLAND	0.0738	2190/764	PRR	Great Eastern Hwy	City of Swan
5616/1	8	14 BEACONSFIELD AVE	MIDVALE	0.1762	1742/452	PRR	Great Eastern Hwy	City of Swan
AG07/6282	104	14 RYNYON RD	MIDVALE	0.0501	2082/868	PRR	Resumptions	Shire of Murrumbidgee
2076/2	126	GREAT EASTERN HWY	MIDVALE	0.3983	1710/694	PRR	Great Eastern Hwy	Shire of Murrumbidgee
AG281/346	16	Lot 11-13, GREAT EASTERN HWY	MIDVALE	0.0837	2184/34	PRR	Resumptions	Shire of Murrumbidgee
4233/1	51	ORCHARD AVE	MIRABOOKA	0.3726	1639/827	PRR	Roe Highway	City of Swan
1750/3	112	ALEXANDER DR	MIRABOOKA	0.1043	1617/690	P&R	Mirrabooka Region Open Space	City of Stirling
2000/2	47	ALEXANDER DR	MIRABOOKA	0.1286	1840/357	P&R	Malaga Open Space	City of Stirling
2001/2	48	ALEXANDER DR	MIRABOOKA	0.3179	1840/358	P&R	Malaga Open Space	City of Stirling
1286/5	985	AUSTRALIS AVE	MIRABOOKA	0.6346	1896/239	P&R	Mirrabooka Region Open Space	City of Stirling
4427/2	501	41-43 HARVEST RD	MORLEY	0.0682	1884/153	PRR	Tonkin Highway	City of Bayswater
5459/10	800	CHEERYHARVEST/MICKLEHAM RD	MORLEY	0.7542	2221/522	Railway	Tonkin Highway	City of Bayswater
4118/1	296	HARVEST RD	MORLEY	0.1176	1254/778	PRR	Railways	City of Stirling
1756/1	3	BALMAIN ST	MOSMAN PARK	0.2087	1602/735	P&R	Swan River North	Town of Mosman Park
5270/1	81	COSNIAL GNS	MOSMAN PARK	0.817	2137/828	P&R	Swan River North	Town of Mosman Park
4052/1	287	STIRLING HWY	MOSMAN PARK	0.4955	1773/711	PRR	Stirling Highway - (includes Mounts Bay Rd)	Town of Mosman Park
4052/2	535	STIRLING HWY	MOSMAN PARK	0.479	1773/712	PRR	Stirling Highway - (includes Mounts Bay Rd)	Town of Mosman Park
4141/1	101	1 MITCHELL ST	MOUNT LAWLEY	0.065	1837/824	P&R	Swan River North	Town of Vincent
309/1/1	1	1/593 WILLIAM ST	MOUNT LAWLEY	0.009	1462/701	ORR	William Street - (Highgate)	Town of Vincent
4648/3	241	10 GUILDFORD RD	MOUNT LAWLEY	0.0342	2208/651	Surplus	Surplus Land	Town of Vincent
1779/3	400	12 GUILDFORD RD	MOUNT LAWLEY	0.0189	2209/640	Surplus	Surplus Land	Town of Vincent
5875/1	804	120 JOEL TERRACE	MOUNT LAWLEY	0.1398	1805/187	P&R	Swan River North	Town of Vincent
1577/3	401	14 GUILDFORD RD	MOUNT LAWLEY	0.0202	2208/641	Surplus	Surplus Land	Town of Vincent
1883/2	2	147 WALCOTT ST	MOUNT LAWLEY	0.0101	1884/800	ORR	Scarborough Bch Rd / Walcott St / Green St	Town of Vincent
4622/2	701	150 JOEL TCE	MOUNT LAWLEY	0.1275	1932/507	P&R	Swan River North	Town of Vincent
5876/1	802	152 JOEL TERRACE	MOUNT LAWLEY	0.118	773/653	P&R	Swan River North	Town of Vincent
4754/2	703	154 JOEL TCE	MOUNT LAWLEY	0.1089	2004/436	P&R	Swan River North	Town of Vincent
1970/3	243	18 GUILDFORD RD	MOUNT LAWLEY	0.1089	2004/436	P&R	Swan River North	Town of Vincent
5575/1	804	2 MITCHELL ST	MOUNT LAWLEY	1.1604	2208/642	Surplus	Surplus Land	Town of Vincent
4828/1	2	2/593 WILLIAM ST	MOUNT LAWLEY	0.0081	1462/702	ORR	William Street - (Highgate)	City of Bayswater
4983/3	244	20 GUILDFORD RD	MOUNT LAWLEY	0.0418	2209/605	Surplus	Surplus Land	Town of Vincent
4945/1	202	204 EASTGARDNER PDE	MOUNT LAWLEY	0.0715	1868/517	PRR	East Parade	Town of Vincent
4945/1	202	204 EASTGARDNER PDE	MOUNT LAWLEY	0.0311	1868/517	PRR	Surplus Land	Town of Vincent
4007/1	203	206 EAST PDE	MOUNT LAWLEY	0.0145	1418/87	PRR	East Parade	Town of Vincent
4007/1	203	206 EAST PDE	MOUNT LAWLEY	0.0341	1418/87	PRR	Surplus Land	Town of Vincent
5650/1	204	206A EAST PDE	MOUNT LAWLEY	0.013	1887/420	PRR	East Parade	Town of Vincent
5650/1	204	206A EAST PDE	MOUNT LAWLEY	0.0497	1887/420	Surplus	Surplus Land	Town of Vincent
4319/1	1	208-210 EAST PDE	MOUNT LAWLEY	0.0493	1445/178	PRR	East Parade	Town of Vincent
4315/2	2	208-210 EAST PDE	MOUNT LAWLEY	0.0493	1445/179	PRR	East Parade	Town of Vincent
4894/1	2	212 EAST PDE	MOUNT LAWLEY	0.0268	1866/862	PRR	East Parade	Town of Vincent
4619/3	245	22 GUILDFORD RD	MOUNT LAWLEY	0.0418	2208/645	Surplus	Surplus Land	Town of Vincent
2003/1	208	220 EAST PDE	MOUNT LAWLEY	0.014	1265/648	PRR	East Parade	Town of Vincent
2003/1	208	220 EAST PDE	MOUNT LAWLEY	0.0851	1265/648	Surplus	Surplus Land	Town of Vincent
2003/2	209	220 EAST/PACKENHAM PDE	MOUNT LAWLEY	0.0175	1265/649	PRR	East Parade	Town of Vincent
2003/2	209	220 EAST/PACKENHAM PDE	MOUNT LAWLEY	0.0316	1265/649	PRR	Surplus Land	Town of Vincent
1999/1	234	224 EAST PDE	MOUNT LAWLEY	0.015	1464/800	PRR	East Parade	Town of Vincent
1999/1	234	224 EAST PDE	MOUNT LAWLEY	0.0341	1464/800	Surplus	Surplus Land	Town of Vincent
2062/1	235	226 EAST PDE	MOUNT LAWLEY	0.0156	1286/319	PRR	East Parade	Town of Vincent
2062/1	235	226 EAST PDE	MOUNT LAWLEY	0.0335	1286/319	Surplus	Surplus Land	Town of Vincent
04618/1	236	228 EAST PDE	MOUNT LAWLEY	0.0164	1187/471	PRR	East Parade	Town of Vincent
04618/1	236	228 EAST PDE	MOUNT LAWLEY	0.0327	1187/471	Surplus	Surplus Land	Town of Vincent

Reg	Lot	Address	Suburb	Area (Ha)	CI	Grouping	Purpose	Local Authority
04749/3	237	230 EAST PDE	MOUNT LAWLEY	0.0314	2208/548	Surplus	Surplus Land	Town of Vincent
04750/3	238	232-234 EAST PDE	MOUNT LAWLEY	0.0297	2208/548	Surplus	Surplus Land	Town of Vincent
01711/2	1	235 WALCOTT ST	MOUNT LAWLEY	0.0074	1683/965	ORR	Scarborough Beh Rd / Walcott St / Green St	Town of Vincent
04684/4	239	236-238 EAST PDE	MOUNT LAWLEY	0.021	2208/549	Surplus	Surplus Land	Town of Vincent
04684/6	240	238 EAST GUILDFORD RD	MOUNT LAWLEY	0.0228	2208/550	Surplus	Surplus Land	Town of Vincent
04719/3	246	24 GUILDFORD RD	MOUNT LAWLEY	0.0418	2208/547	Surplus	Surplus Land	Town of Vincent
01659/2	26	255 WALCOTT ST	MOUNT LAWLEY	0.0101	1687/889	ORR	Scarborough Beh Rd / Walcott St / Green St	Town of Vincent
04736/3	247	26 GUILDFORD RD	MOUNT LAWLEY	0.0293	2208/543	Surplus	Surplus Land	Town of Vincent
04462/3	248	28 GUILDFORD RD	MOUNT LAWLEY	0.0418	2208/543	Surplus	Surplus Land	Town of Vincent
05296/1	3	3/553 WILLIAM ST	MOUNT LAWLEY	0.0061	1462/703	ORR	William Street - (Highgate)	Town of Vincent
04705/3	249	30 GUILDFORD RD	MOUNT LAWLEY	0.0418	2208/504	Surplus	Surplus Land	Town of Vincent
04719/3	250	32 GUILDFORD RD	MOUNT LAWLEY	0.0418	2208/544	Surplus	Surplus Land	Town of Vincent
04974/3	251	34 GUILDFORD RD	MOUNT LAWLEY	0.0418	2208/608	Surplus	Surplus Land	Town of Vincent
04918/1	3	35 STANLEY GUILDFORD RD	MOUNT LAWLEY	0.0088	1665/581	PRR	Guildford Road	Town of Vincent
04939/1	2	37 STANLEY ST	MOUNT LAWLEY	0.0091	1565/580	PRR	Guildford Road	Town of Vincent
05130/4	252	38 GUILDFORD RD	MOUNT LAWLEY	0.0418	2209/506	Surplus	Surplus Land	Town of Vincent
05130/6	402	38 GUILDFORD RD	MOUNT LAWLEY	0.0106	2209/506	Surplus	Surplus Land	Town of Vincent
05056/1	1	39 STANLEY GUILDFORD ST	MOUNT LAWLEY	0.0089	1565/579	PRR	Guildford Road	Town of Vincent
04982/1	4	4/593 WILLIAM ST	MOUNT LAWLEY	0.0081	1462/704	ORR	William Street - (Highgate)	Town of Vincent
05120/4	254	40 GUILDFORD RD	MOUNT LAWLEY	0.0418	2209/507	Surplus	Surplus Land	Town of Vincent
05120/6	403	40 GUILDFORD RD	MOUNT LAWLEY	0.0312	2209/507	Surplus	Surplus Land	Town of Vincent
04868/1	112	406 LORD ST	MOUNT LAWLEY	0.006	197/172	PRR	Lord Street (East Perth)	Town of Vincent
04868/1	112	406 LORD ST	MOUNT LAWLEY	0.0418	187/172	Surplus	Surplus Land	Town of Vincent
04868/1	113	408 LORD ST	MOUNT LAWLEY	0.0496	1762/516	PRR	Lord Street (East Perth)	Town of Vincent
04889/1	125	410 LORD/CHERTSEY ST	MOUNT LAWLEY	0.006	1779/864	PRR	Lord Street (East Perth)	Town of Vincent
04889/1	125	410 LORD/CHERTSEY ST	MOUNT LAWLEY	0.0436	1779/864	PRR	Lord Street (East Perth)	Town of Vincent
04989/1	128	416 LORD ST	MOUNT LAWLEY	0.0061	1046/818	PRR	Lord Street (East Perth)	Town of Vincent
01996/1	128	416 LORD ST	MOUNT LAWLEY	0.0061	1046/818	PRR	Lord Street (East Perth)	Town of Vincent
04989/1	128	416 LORD ST	MOUNT LAWLEY	0.0435	1046/818	Surplus	Surplus Land	Town of Vincent
04397/1	256	42 GUILDFORD RD	MOUNT LAWLEY	0.0021	2009/635	PRR	Guildford Road	Town of Vincent
04397/1	256	42 GUILDFORD RD	MOUNT LAWLEY	0.0075	2009/635	Surplus	Surplus Land	Town of Vincent
04397/2	255	42 GUILDFORD RD	MOUNT LAWLEY	0.0098	1701/915	PRR	Guildford Road	Town of Vincent
04397/2	255	42 GUILDFORD RD	MOUNT LAWLEY	0.04	1701/915	Surplus	Surplus Land	Town of Vincent
01220/1	6	722 BEAUFORT/REGENT ST	MOUNT LAWLEY	0.0122	1477/487	ORR	Beaufort St/Walter Rd (East/Brown Ave)	Town of Vincent
05064/3	300	88 - 90 GUILDFORD RD	MOUNT LAWLEY	1.1109	2118/801	P&R	Swan River North	City of Bayswater
04832/1	568	99 GUILDFORD RD	MOUNT LAWLEY	0.0086	1433/455	PRR	Guildford Road	City of Bayswater
04832/1	568	99 GUILDFORD RD	MOUNT LAWLEY	0.0602	1433/455	Surplus	Surplus Land	City of Bayswater
04289/1	57	BEAUFORT/VINCENT ST	MOUNT LAWLEY	0.0248	1762/382	P&R	Beaufort St/Walter Rd (East/Brown Ave)	Town of Vincent
04053/3	700	JOEL TCE	MOUNT LAWLEY	0.262	1762/382	P&R	Swan River North	Town of Vincent
01367/1	11	71 SCARBOROUGH BCH/OFTUS ST	MT HAWTHORN	0.0445	1472/635	ORR	London / Lotfus / Thomas / Kings Park Rds / Winthrop Ave	Town of Vincent
01367/2	12	73 SCARBOROUGH BCH/OFTUS ST	MT HAWTHORN	0.0445	1472/635	ORR	London / Lotfus / Thomas / Kings Park Rds / Winthrop Ave	Town of Vincent
05061/2	55	KAROGTICH RD	MUNDIJONG	2.6421	2128/700	PRR	Mundijong Rd	Shire of Serpentine
05832/1	253	Lot 253, 99 Wright Rd	MUNDIJONG	4.543	2222/804	PRR	Tonkin Highway	Shire of Serpentine
04906/1	1	MUNDIJONG RD	MUNDIJONG	2.0209	1748/463	PRR	Mundijong Rd	City of Armadale
04473/2	299	31 VIEW ST	MUNSTER	0.1468	2068/24	PRR	Stock Road (Leach Hwy & Rockingham Rd)	City of Cockburn
03060/2	300	33 VIEW ST	MUNSTER	0.1432	2068/25	PRR	Stock Road (Leach Hwy & Rockingham Rd)	City of Cockburn
05830/2	810	Lot 810, FAWCETT RD	MUNSTER	0.5777	2591/949	ORR	Beelias Drive	City of Cockburn
05830/3	811	Lot 811, FAWCETT RD	MUNSTER	0.76	2591/950	P&R	Beelias Regional Park	City of Cockburn
05830/4	812	Lot 812, FAWCETT RD	MUNSTER	1.5396	2591/951	Surplus	Surplus Land	City of Cockburn
03017/1	28	ROCKINGHAM/YANGEBUP RD	MUNSTER	0.1203	1666/888	ORR	Rockingham Road	City of Cockburn
04087/2	303	VIEW ST	MUNSTER	0.1466	1802/333	PRR	Stock Road (Leach Hwy & Rockingham Rd)	City of Cockburn
05613/2	308	VIEW ST	MUNSTER	0.1447	2224/330	PRR	Stock Road (Leach Hwy & Rockingham Rd)	City of Cockburn
04307/1	32	YANGEBUP ST	MUNSTER	0.1239	1761/973	PRR	Stock Road (Leach Hwy & Rockingham Rd)	City of Cockburn
04307/1	32	YANGEBUP ST	MUNSTER	0.2808	1761/973	Surplus	Surplus Land	City of Cockburn
04781/1	33	YANGEBUP/HORNE RD	MUNSTER	0.114	1213/172	PRR	Stock Road (Leach Hwy & Rockingham Rd)	City of Cockburn
04781/1	33	YANGEBUP/HORNE RD	MUNSTER	0.293	1213/172	Surplus	Surplus Land	City of Cockburn
5977/1	339	FLIEGERT RD	NAMBEELUP	9.778	TBA	PRR	Perth - Bunbury Hwy	Shire of Murray
5977/2	340	FLIEGERT RD	NAMBEELUP	12.262	TBA	PRR	Perth - Bunbury Hwy	Shire of Murray
5977/3	341	FLIEGERT RD	NAMBEELUP	17.1682	TBA	PRR	Perth - Bunbury Hwy	Shire of Murray
04761/3	17	ROCKINGHAM RD	NAVAL BASE	9.8396	2010/84	Surplus	Surplus Land	Town of Kimberley
04761/2	16	ROCKINGHAM RD	NAVAL BASE	5.0873	2010/83	PRR	Peel Regional Park (Inc. Murray Lakes, Peel Inlet, Harvey Estuary & River)	Town of Kimberley
05500/1	110	142 STRILING HWY	NEDLANDS	0.0126	2502/625	ORR	Fremantle / Rockingham Hwy - (South Of Roe Hwy & Including Cockburn Rd)	City of Nedlands
5877/1	384	189 STRILING HWY/OFTUS ST	NEDLANDS	0.0051	2697/68	PRR	Sitting Highway - (High St)	City of Nedlands
5911/1	3000	3000 VICTORIA AVE	NEDLANDS	0.0161	2604/595	PRR	Sitting Highway - (Includes Mounts Bay Rd)	City of Nedlands
05800/1	14	1728 WANNEROO RD	NEERABUP	111.4909	1379/468	P&R	Swan River North	City of Wanneroo
05169/2	1010	1814 WANNEROO RD	NEERABUP	0.3938	2161/227	P&R	Neerabup National Park	City of Wanneroo

Reg	Lot	Address	Suburb	Area (Ha)	C/F	Grouping	Purpose	Local Authority
05367/2	84	1862-1864 WANNEROO RD	NEERABUP	0.2962	22/10/644	P&R	Neerabup National Park	City of Wanneroo
05652/2	800	1964 WANNEROO RD	NEERABUP	0.2901	25/29/167	P&R	Neerabup National Park	City of Wanneroo
AG019/338	14057	320 BURNS BEACH RD	NEERABUP	22.2764	22/09/914	P&R	Mitchell Freeway	City of Wanneroo
5848/2	800	560 FL YNN DR	NEERABUP	0.0001	22/09/914	Railway	Railways	City of Wanneroo
05645/2	80	96 WATTLELAKE AVE	NEERABUP	2.107	25/89/611	ORR	Fynn Dr - Neerabup	City of Wanneroo
04673/3	70	BURNS BEACH RD	NEERABUP	6.8788	25/26/762	P&R	Neerabup National Park	City of Wanneroo
05730/1	52	BURNS BEACH RD	NEERABUP	2.6282	21/18/789	P&R	Neerabup National Park	City of Wanneroo
05483/1	6	LAKE RD	NEERABUP	38.0079	21/12/88	P&R	Neerabup National Park	City of Wanneroo
04941/1	38	WANNEROO RD	NEERABUP	4.0469	10/60/369	P&R	Neerabup National Park	City of Wanneroo
05209/2	81	WANNEROO RD	NEERABUP	6.9479	1315/452	P&R	Neerabup National Park	City of Wanneroo
05240/2	334	WANNEROO RD	NEERABUP	0.295	21/79/596	P&R	Neerabup National Park	City of Wanneroo
01121/3	111	1 JOHANNAH ST	NEERABUP	0.3413	21/82/737	P&R	Neerabup National Park	City of Wanneroo
01121/4	112	1 JOHANNAH ST	NEERABUP	0.6777	25/46/597	OP	Special Uses - North Fremantle	City of Fremantle
5889/1	3	136 STIRLING HWY	NORTH FREMANTLE	0.0397	1264/343	OP	Special Uses - North Fremantle	City of Fremantle
5889/1	3	136 STIRLING HWY	NORTH FREMANTLE	0.007	1264/343	PRR	Stirling Highway - (Includes Mounts Bay Rd)	City of Fremantle
05664/011	30	64 HARVEST RD	NORTH FREMANTLE	0.0276	22/25/67	P&R	Swan River North	City of Fremantle
05664/010	29	66 HARVEST RD	NORTH FREMANTLE	0.0463	1939/937	P&R	Swan River North	City of Fremantle
05664/9	28	68 HARVEST RD	NORTH FREMANTLE	0.0463	1939/937	P&R	Swan River North	City of Fremantle
05664/8	27	70 HARVEST RD	NORTH FREMANTLE	0.0463	1939/937	P&R	Swan River North	City of Fremantle
05664/7	26	72 HARVEST RD	NORTH FREMANTLE	0.0463	1939/937	P&R	Swan River North	City of Fremantle
05664/6	25	74 HARVEST RD	NORTH FREMANTLE	0.0463	1939/937	P&R	Swan River North	City of Fremantle
05664/5	24	76 HARVEST RD	NORTH FREMANTLE	0.0794	1939/937	P&R	Swan River North	City of Fremantle
04146/1	3	83 STIRLING HWY	NORTH FREMANTLE	0.007	1103/344	PRR	Stirling Highway - (Includes Mounts Bay Rd)	City of Fremantle
04146/1	3	83 STIRLING HWY	NORTH FREMANTLE	0.0756	1103/344	Surplus	Surplus Land	City of Fremantle
04146/2	4	83 STIRLING HWY	NORTH FREMANTLE	0.0066	1103/344	PRR	Stirling Highway - (Includes Mounts Bay Rd)	City of Fremantle
04146/2	4	83 STIRLING HWY	NORTH FREMANTLE	0.0721	1103/344	Surplus	Surplus Land	City of Fremantle
05664/1	20	AINSLIE RD	NORTH FREMANTLE	0.046	1939/937	P&R	Swan River North	City of Fremantle
05664/2	21	AINSLIE RD	NORTH FREMANTLE	0.046	1939/937	P&R	Swan River North	City of Fremantle
05664/3	22	AINSLIE RD	NORTH FREMANTLE	0.046	1939/937	P&R	Swan River North	City of Fremantle
05664/4	23	AINSLIE RD	NORTH FREMANTLE	0.0994	1939/937	P&R	Swan River North	City of Fremantle
01739/1	P93	STIRLING HWY	NORTH FREMANTLE	0.0626	1369/959	Railway	Railways	City of Fremantle
01739/1	P93	STIRLING HWY	NORTH FREMANTLE	0.1562	1369/959	Surplus	Surplus Land	City of Fremantle
04203/4	172	FARRINGTON ALLENDALE RD	NORTH LAKE	12.0342	21/40/362	P&R	Bealier Regional Park	City of Cockburn
01422/1	172	HOPE RD	NORTH LAKE	0.0538	1376/188	P&R	Bealier Regional Park	City of Cockburn
01668/3	5	LEENING RD	NORTH LAKE	2.1146	1909/763	Surplus	Surplus Land	City of Cockburn
04492/2	6	LEENING RD	NORTH LAKE	2.7824	1909/765	Surplus	Surplus Land	City of Cockburn
05269/1	4007	15 GREEN ST	NORTH PERTH	0.0309	1126/620	ORR	London / Loftus / Thomas / Kings Park Rds / Winthrop Ave	City of Vincent
05269/1	4007	15 GREEN ST	NORTH PERTH	0.0488	1126/620	Surplus	Surplus Land	City of Vincent
05072/1	1	240 VINCENT ST	NORTH PERTH	0.0075	1972/442	ORR	Bulwer/Vincent/Lake Monger/Graham/The Boulevard	City of Vincent
04989/4	ROW	318-330 BULWER/FITZGERALD ST	NORTH PERTH	0.0297	1972/442	Surplus	Surplus Land	City of Vincent
04989/4	ROW	318-330 BULWER/FITZGERALD ST	NORTH PERTH	0.0069	207/953	ORR	Fitzgerald St/Alexander Dr	City of Vincent
04989/2	2	318-330 FITZGERALD ST	NORTH PERTH	0.006	207/953	ORR	Surplus Land	City of Vincent
04989/2	2	318-330 FITZGERALD ST	NORTH PERTH	0.039	207/953	ORR	Fitzgerald St/Alexander Dr	City of Vincent
04989/3	3	318-330 FITZGERALD ST	NORTH PERTH	0.006	207/953	ORR	Surplus Land	City of Vincent
04989/1	1	318-330 FITZGERALD ST	NORTH PERTH	0.0389	207/953	Surplus	Fitzgerald St/Alexander Dr	City of Vincent
04989/1	1	318-330 FITZGERALD/BULWER ST	NORTH PERTH	0.0181	207/953	ORR	Surplus Land	City of Vincent
05710/1	1	471 CHARLES ST	NORTH PERTH	0.0057	1192/254	ORR	Planning Control Area No 54 - Charles Street	City of Vincent
TBA	96/97	CHARLES ST	NORTH PERTH	0.0092	990/130	ORR	Planning Control Area No 54 - Charles Street	City of Vincent
01825/9	711	FITZGERALD/BULWER/EDEN ST	NORTH PERTH	0.03	2012/437	ORR	Fitzgerald St/Alexander Dr	City of Vincent
5978/1	331	HEIGERT RD	NORTH YUNDERUP	30.4208	2632/465	ROS	Peel Regional Park (Inc. Murray Lakes, Peel Inlet, Harvey Estuary & River)	Shire of Murray
5978/2	332	PINJARRA RD	NORTH YUNDERUP	67.2379	2632/468	ROS	Peel Regional Park (Inc. Murray Lakes, Peel Inlet, Harvey Estuary & River)	Shire of Murray
5978/1	334	PINJARRA RD	NORTH YUNDERUP	1.8501	2632/466	PRR	Perth - Bunbury Hwy	Shire of Murray
5980/1	333	PINJARRA RD	NORTH YUNDERUP	1.2418	2632/467	PRR	Perth - Bunbury Hwy	Shire of Murray
05664/1	9000	104 ABERNETHY RD	OAKFORD	7.5843	2507/512	Bush Forever	Bush Forever Site 65	City of Armadale
05671/1	96	ABERNETHY RD	OAKFORD	11.2489	2519/307	Bush Forever	Bush Forever Site 65	City of Armadale
04712/3	801	HODGES/OCEAN REEF RD	OCEAN REEF	3.0382	2219/181	PRR	Ocean Reef Road - (West Of Marmion Ave)	City of Joondalup
04712/1	1030	OCEAN REEF RD	OCEAN REEF	1.6988	2219/177	PRR	Ocean Reef Road - (West Of Marmion Ave)	City of Joondalup
04712/2	1034	OCEAN REEF RD	OCEAN REEF	1.2189	2219/180	PRR	Ocean Reef Road - (West Of Marmion Ave)	City of Joondalup
5879/1	27	27 White Ave	ORANGE GROVE	1.992	1554/589	Bush Forever	Bush Forever Site 50	City of Gosnells
5880/1	28	28 White Ave	ORANGE GROVE	1.947	1554/590	Bush Forever	Bush Forever Site 50	City of Gosnells
5936/1	32	266 MAIN STREET	OSBORNE PARK	0.0091	1244/841	ORR	Hulton St / Main St - (North Of Royal St)	City of Stirling
5744/1	36	276 MAIN ST	OSBORNE PARK	0.0766	1239/380	ORR	Hulton St / Main St - (North Of Royal St)	City of Stirling

Reg	Lot	Address	Suburb	Area (Ha)	CFI	Grouping	Purpose	Local Authority
700/2	1	COLLINGWOOD/HUTTON ST	OSBORNE PARK	0.0473	1534/117	ORR	Hutton St / Main St - (North Of Royal St)	City of Stirling
1535/1	62	HUTTON/GUTHRIE ST	OSBORNE PARK	0.0215	1632/166	Surplus	Surplus Land	City of Stirling
1181/6	307	OSWALD ST	OSBORNE PARK	0.1089	2142/428	PRR	Stephenson Ave (Jcn Saunders Dr To West Coast Hwy)	City of Stirling
AG006/232	AU	OSWALD ST	OSBORNE PARK	1.1119	2051/847	PRR	Resumptions	City of Stirling
1688/1	224	SARICH CT	OSBORNE PARK	0.5537	1572/719	PRR	Stephenson Ave (Jcn Saunders Dr To West Coast Hwy)	City of Stirling
1688/2	229	SARICH CT	OSBORNE PARK	0.5537	1572/722	PRR	Stephenson Ave (Jcn Saunders Dr To West Coast Hwy)	City of Stirling
1688/3	230	SARICH CT	OSBORNE PARK	0.5537	1572/722	PRR	Stephenson Ave (Jcn Saunders Dr To West Coast Hwy)	City of Stirling
4762/1	AU	SCARBOROUGH BEACH RD	OSBORNE PARK	0.0271	2006/61	ORR	Scarborough Bch Rd / Walcott St / Green St	City of Stirling
5768/2	801	14 ABSOLON ST	PALMYRA	0.5842	2229/464	PRR	Planning Control Area No. 75 - Stock Rd	City of Melville
5762/1	2563	100 GORDON RD	PARKLANDS	1.0211	1733/600	PRR	North Mandurah Bypass	City of Mandurah
5762/1	2563	100 GORDON RD	PARKLANDS	0.2968	1733/600	ORR	Other Regional Roads - General	City of Mandurah
5870/1	1	22 CATHEDRAL AVE	PARKLANDS	14.9918	1135/635	ROS	Leschenault Estuary (Australia)	Shire of Harvey
5870/2	22	22 CATHEDRAL AVE	PARKLANDS	20.1418	1115/624	ROS	Leschenault Estuary (Australia)	Shire of Harvey
5679/1	16	FOWLER RD	PARKLANDS	29.6946	2048/793	ROS	Peel Regional Park	Shire of Murray
5679/1	16	FOWLER RD	PARKLANDS	4.774	2048/793	PRR	Peel - Bunbury Hwy	Shire of Murray
5679/1	16	FOWLER RD	PARKLANDS	6	2048/793	Surplus	Surplus Land	Shire of Murray
5510/2	807	GORDON ST	PARKLANDS	18.4702	2630/613	PRR	Fremantle Rd / Mandurah Bypass	City of Mandurah
5511/2	802	MULLGA DR	PARKLANDS	13.1798	2536/20	PRR	Fremantle Rd / Mandurah Bypass	City of Mandurah
5511/3	803	MULLGA DR	PARKLANDS	6.6473	2536/21	ROS	Peel Regional Park (Inc Murray Lakes, Peel Inlet, Harvey Estuary & River)	City of Mandurah
5511/4	805	MULLGA DR	PARKLANDS	0.1488	2536/23	Railway	South West Metropolitan Transit Route	City of Mandurah
5511/5	806	MULLGA DR	PARKLANDS	13.6246	2536/24	ROS	Peel Regional Park	City of Mandurah
5894/1	1202	SICKLEMORE RD	PARMELIA	2.3011	1837/946	Railway	South West Metropolitan Transit Route	Town of Kwinana
5780/4	50	BERTRAM RD	PARMELIA	0.0865	1535/610	Railway	South West Metropolitan Transit Route	Town of Kwinana
5780/5	1	BERTRAM RD	PARMELIA	0.343	1535/611	Railway	South West Metropolitan Transit Route	Town of Kwinana
5780/2	1202	SICKLEMORE RD	PARMELIA	1.9787	1837/946	Railway	South West Metropolitan Transit Route	Town of Kwinana
5780/3	27	SICKLEMORE RD	PARMELIA	20.4714	2149/403	Bush Forever	Bush Forever Site 272	Town of Kwinana
5780/3	27	SICKLEMORE RD	PARMELIA	13.9045	2149/403	Railway	South West Metropolitan Transit Route	Town of Kwinana
5923/1	139	101 BIRCHWOOD WY	PARMELIA	1.0136	2149/403	ORR	Wellard Road	Town of Kwinana
2059/1	2	1MONEY ST	PERTH	0.019	2579/239	PRR	Wanneroo Rd	City of Wanneroo
5004/1	4	106-108 BULWER ST	PERTH	0.2003	2213/7A	ORR	City Northern Bypass (Graham Farmer Freeway)	Town of Vincent
5004/1	4	106-108 BULWER ST	PERTH	0.0423	2213/7A	Surplus	Surplus Land	Town of Vincent
5702/1	1	122 WILLIAMMURRAY ST	PERTH	0.0536	2226/41	Railway	Improvement Plan No. 32 - William St Station Precinct	City of Perth
5702/2	5	122 WILLIAMMURRAY ST	PERTH	0.0066	2226/41	Railway	Improvement Plan No. 32 - William St Station Precinct	City of Perth
5701/1	2	124 WILLIAM ST	PERTH	0.0367	2226/40	Railway	Improvement Plan No. 32 - William St Station Precinct	City of Perth
5701/2	6	124 WILLIAM ST	PERTH	0.0043	1294/194	Railway	Improvement Plan No. 32 - William St Station Precinct	City of Perth
5700/1	3	132 WILLIAM ST	PERTH	0.0594	2226/39	Railway	Improvement Plan No. 32 - William St Station Precinct	City of Perth
5700/2	7	132 WILLIAM ST	PERTH	0.0071	2226/39	Railway	Improvement Plan No. 32 - William St Station Precinct	City of Perth
5699/1	4	144 WILLIAM ST	PERTH	0.0415	2226/38	Railway	Improvement Plan No. 32 - William St Station Precinct	City of Perth
5699/2	8	144 WILLIAM ST	PERTH	0.0048	2226/38	Railway	Improvement Plan No. 32 - William St Station Precinct	City of Perth
5699/3	ROW	144 WILLIAM ST	PERTH	0.0091	2226/38	Railway	Improvement Plan No. 32 - William St Station Precinct	City of Perth
2042/1	83	186 NEWCASTLE ST	PERTH	0.0268	1003/285	PRR	City Northern Bypass	Town of Vincent
1512/1	83	188 NEWCASTLE ST	PERTH	0.0256	1133/72	PRR	City Northern Bypass	Town of Vincent
646/1	82	190 NEWCASTLE ST	PERTH	0.0506	231/11	PRR	City Northern Bypass	Town of Vincent
4525/2	84	192 NEWCASTLE ST	PERTH	0.0094	1633/219	PRR	City Northern Bypass (Graham Farmer Freeway)	Town of Vincent
4525/1	81	192-194 NEWCASTLE ST	PERTH	0.0606	1633/219	PRR	City Northern Bypass (Graham Farmer Freeway)	Town of Vincent
1402/3	78	322 WILLIAM / NEWCASTLE ST	PERTH	0.0367	1289/116	Surplus	Surplus Land	Town of Vincent
114/1	28	322 WILLIAM / NEWCASTLE ST	PERTH	0.0637	1289/116	Surplus	Surplus Land	Town of Vincent
1402/1	80	324 WILLIAM / NEWCASTLE ST	PERTH	0.0253	1289/116	Surplus	Surplus Land	Town of Vincent
1402/2	79	324 WILLIAM / NEWCASTLE ST	PERTH	0.0304	1289/116	Surplus	Surplus Land	Town of Vincent
1402/4	77	328 WILLIAM ST	PERTH	0.0483	1536/476	Surplus	Surplus Land	Town of Vincent
4359/3	102	338 -340 BEAUFORT/BULWER ST	PERTH	0.0048	1692/936	ORR	Beaufort SWalker Rd (East)/Brown Ave	Town of Vincent
4359/3	102	338 -340 BEAUFORT/BULWER ST	PERTH	0.0848	1692/936	Surplus	Surplus Land	Town of Vincent
5709/1	V17	493 WELINGTONMURRAY ST	PERTH	0.1859	2226/47	Railway	Improvement Plan No. 32 - William St Station Precinct	City of Perth
5707/1	404	499-497 WELINGTON ST	PERTH	0.0888	2226/45	Railway	Improvement Plan No. 32 - William St Station Precinct	City of Perth
5706/1	V19	499 WELINGTON ST	PERTH	0.04	2226/44	Railway	Improvement Plan No. 32 - William St Station Precinct	City of Perth
1658/2	4	5 MONEY ST	PERTH	0.0245	1403/658	Surplus	Surplus Land	Town of Vincent
5705/1	7	507 WELINGTON ST	PERTH	0.0395	1228/191	Railway	Improvement Plan No. 32 - William St Station Precinct	City of Perth
5699/1	123	509-515 WELINGTON/WILLIAM ST	PERTH	0.0761	1250/567	Railway	Improvement Plan No. 32 - William St Station Precinct	City of Perth
1658/1	3	7 MONEY ST	PERTH	0.0248	1212/10A	Surplus	Surplus Land	Town of Vincent
1325/2	1	BULWER ST	PERTH	0.0061	1560/581	Surplus	Surplus Land	Town of Vincent
489/1	16	LORD ST	PERTH	0.0167	142/181/A	PRR	Lord Street (East Perth)	City of Perth
1480/2	800	Lot 800, 403-415 NEWCASTLE ST	PERTH	0.121	2563/689	Surplus	Surplus Land	City of Perth
396/2	33	MALCOLM ST	PERTH	0.0018	352/11/A	PRR	MITCHELL Freeway	City of Perth
396/2	33	MALCOLM ST	PERTH	0.003	352/11/A	Surplus	Surplus Land	City of Perth

Reg	Lot	Address	Suburb	Area (Ha)	CI	Grouping	Purpose	Local Authority
173/3	52	MOUNT ST	PERTH	0.1692	1421/955	PRR	Mitchell Freeway	City of Perth
5703/1	V/8	MURRAY ST	PERTH	0.0342	2226/42	Railway	Improvement Plan No. 32 - William St Station Precinct	City of Perth
5703/2	V/9	MURRAY ST	PERTH	0.0946	2226/42	Railway	Improvement Plan No. 32 - William St Station Precinct	City of Perth
5708/1	403	MURRAY ST	PERTH	0.0617	2226/46	Railway	Improvement Plan No. 32 - William St Station Precinct	City of Perth
396/3	34	ST GEORGES TCE	PERTH	0.0005	3521/11/4	Surplus	Surplus Land	City of Perth
5704/1	V/9	WILLIAM ST	PERTH	0.0119	2226/43	Railway	Improvement Plan No. 32 - William St Station Precinct	City of Perth
567/1/1	39	PICTON RD	PICTON	7.5695	1250/775	ROS	Preston River	City of Bunbury
567/1/1	39	PICTON RD	PICTON	0.5045	1250/775	PRR	South Western Hwy	City of Bunbury
5042/2	23	1170 PINJAR RD	PINJAR	28.4669	2109/19	PRR	Planning Control Area No. 45 - Lake Pinjar	City of Wanneroo
5058/1	17/9	121 PERRY/ZIATAS RD	PINJAR	23.4893	2029/620	PRR	Planning Control Area No. 45 - Lake Pinjar	City of Wanneroo
5086/1	1978	123 ANDERSON RD	PINJAR	109.4675	1907/839	PRR	Planning Control Area No. 45 - Lake Pinjar	City of Wanneroo
5681/1	2696	1240 PINJAR RD	PINJAR	43.269	2081/156	PRR	Planning Control Area No. 45 - Lake Pinjar	City of Wanneroo
5811/1	5485	14 NISA RD	PINJAR	25.3991	1596/680	PRR	Planning Control Area No. 45 - Lake Pinjar	City of Wanneroo
4927/2	22	1441 OLD YANCHEP ROAD	PINJAR	21.4607	2081/155	PRR	Planning Control Area No. 45 - Lake Pinjar	City of Wanneroo
5038/1	2	146 ZIATAS RD	PINJAR	4.5	1632/683	PRR	Planning Control Area No. 45 - Lake Pinjar	City of Wanneroo
5164/1	1747	1747 ANDERSON RD	PINJAR	43.1117	2070/712	PRR	Planning Control Area No. 45 - Lake Pinjar	City of Wanneroo
5085/1	6	181 PERRY RD	PINJAR	4.0494	1031/10A	PRR	Planning Control Area No. 45 - Lake Pinjar	City of Wanneroo
5124/1	2928	27 PERRY RD	PINJAR	9.7543	2041/351	PRR	Planning Control Area No. 45 - Lake Pinjar	City of Wanneroo
5267/1	101	301 ZIATAS RD	PINJAR	18.6976	2024/88	PRR	Planning Control Area No. 45 - Lake Pinjar	City of Wanneroo
4987/1	3	336 PERRY RD	PINJAR	17.3737	2221/53A	PRR	Planning Control Area No. 45 - Lake Pinjar	City of Wanneroo
5094/1	1976	376 PERRY RD	PINJAR	66.3684	1690/679	PRR	Planning Control Area No. 45 - Lake Pinjar	City of Wanneroo
5520/1	6	40 ANDERSON RD	PINJAR	15.4337	1639/370	PRR	Planning Control Area No. 45 - Lake Pinjar	City of Wanneroo
5533/1	1972	501 PERRY RD	PINJAR	64.75	1801/16A	PRR	Planning Control Area No. 45 - Lake Pinjar	City of Wanneroo
5451/1	2493	521 PERRY RD	PINJAR	0.201	1752/331	PRR	Planning Control Area No. 45 - Lake Pinjar	City of Wanneroo
5182/1	1971	551 PERRY RD	PINJAR	64.7497	1731/687	PRR	Planning Control Area No. 45 - Lake Pinjar	City of Wanneroo
5030/1	1897	591 PERRY RD	PINJAR	65.35	2026/613	PRR	Planning Control Area No. 45 - Lake Pinjar	City of Wanneroo
5044/1	1896	629 PERRY RD	PINJAR	45.6713	2078/772	PRR	Planning Control Area No. 45 - Lake Pinjar	City of Wanneroo
5236/1	1969	683 PERRY RD	PINJAR	41.7838	6368/9A	PRR	Planning Control Area No. 45 - Lake Pinjar	City of Wanneroo
5104/1	1968	707 PERRY RD	PINJAR	56.0265	1215/971	PRR	Planning Control Area No. 45 - Lake Pinjar	City of Wanneroo
5489/1	1	799 PERRY RD	PINJAR	70.304	2073/884	PRR	Planning Control Area No. 45 - Lake Pinjar	City of Wanneroo
5041/1	1965	831 PERRY RD	PINJAR	63.2321	1473/134	PRR	Planning Control Area No. 45 - Lake Pinjar	City of Wanneroo
5627/1	1964	849 PERRY RD	PINJAR	64.2438	1715/624	PRR	Planning Control Area No. 45 - Lake Pinjar	City of Wanneroo
5429/1	4	86 NISA RD	PINJAR	30.3616	1819/609	PRR	Planning Control Area No. 45 - Lake Pinjar	City of Wanneroo
5583/1	1963	881 PERRY RD	PINJAR	65.2935	1719/148	PRR	Planning Control Area No. 45 - Lake Pinjar	City of Wanneroo
5812/1	2	895 PERRY RD (2 houses)	PINJAR	48.4671	1689/682	PRR	Planning Control Area No. 45 - Lake Pinjar	City of Wanneroo
5173/1	2923	91 PERRY RD	PINJAR	1.3051	2091/999	PRR	Planning Control Area No. 45 - Lake Pinjar	City of Wanneroo
5608/1	61	927 PERRY RD	PINJAR	49.4336	1664/76	PRR	Planning Control Area No. 45 - Lake Pinjar	City of Wanneroo
5005/1	3745	95 ZIATAS RD	PINJAR	3.4221	1967/326	PRR	Planning Control Area No. 45 - Lake Pinjar	City of Wanneroo
5477/1	2130	CECIL RD	PINJAR	40.47	1708/380	PRR	Planning Control Area No. 45 - Lake Pinjar	City of Wanneroo
5905/1	2	LOT 2 NISA RD	PINJAR	30.6929	1819/607	PRR	Planning Control Area No. 45 - Lake Pinjar	City of Wanneroo
4964/1	1975	PERRY RD	PINJAR	65.9638	1587/70	PRR	Planning Control Area No. 45 - Lake Pinjar	City of Wanneroo
5384/1	2494	PERRY RD	PINJAR	9.1054	1706/382	PRR	Planning Control Area No. 45 - Lake Pinjar	City of Wanneroo
05478/1	2928	PERRY RD	PINJAR	30.5142	2017/665	PRR	Planning Control Area No. 45 - Lake Pinjar	City of Wanneroo
04923/1	1967	PERRY RD	PINJAR	55.7454	1727/336	PRR	Planning Control Area No. 45 - Lake Pinjar	City of Wanneroo
05369/1	1974	PERRY RD	PINJAR	65.7638	1095/783	PRR	Planning Control Area No. 45 - Lake Pinjar	City of Wanneroo
04881/1	1981	PERRY ANDERSON RD	PINJAR	40.8733	1238/205	PRR	Planning Control Area No. 45 - Lake Pinjar	City of Wanneroo
04948/1	2692	PINJAR RD	PINJAR	40.2738	1337/324	PRR	Planning Control Area No. 45 - Lake Pinjar	City of Wanneroo
04986/1	1	PINJAR RD	PINJAR	35.625	1337/323	PRR	Planning Control Area No. 45 - Lake Pinjar	City of Wanneroo
05409/1	1979	ZIATAS RD	PINJAR	33.9227	1300/782	PRR	Planning Control Area No. 45 - Lake Pinjar	City of Wanneroo
05410/1	1980	ZIATAS RD	PINJAR	46.5439	1175/311	PRR	Planning Control Area No. 45 - Lake Pinjar	City of Wanneroo
05763/2	801	36 CAMP RD	PINJARRA	0.3571	2565/366	ROS	Peel Regional Park	Shire of Murray
05772/1	616	BEACHHAM RD	PINJARRA	0.6419	2560/685	PRR	Primary Regional Roads (General)	Shire of Murray
05693/3	7	GREENLANDS RD	PINJARRA	14.3365	2534/988	PRR	Perth - Bunbury Hwy	Shire of Murray
05641/2	11	GREENLANDS RD	PINJARRA	19.3601	2556/889	PRR	Perth - Bunbury Hwy	Shire of Murray
05654/1	G	HENRY ST	PINJARRA	3.0503	2185/640	ROS	Peel Regional Park	Shire of Murray
05779/1	306	LAKE MEALUP RD	PINJARRA	43.1091	1646/890	ROS	Peel Regional Park	Shire of Murray
05610/2	800	MUNRA/PINJARRA RD	PINJARRA	0.1496	2224/647	PRR	Pinjarra Rd (Mandurah Bypass To Pinjarra)	Shire of Murray
05622/2	801	MUNRA/PINJARRA RD	PINJARRA	1.0556	2534/174	PRR	Pinjarra Rd (Mandurah Bypass To Pinjarra)	Shire of Murray
05803/1	1	PINJARRAWILLIAMS RD	PINJARRA	2.187	1271/577	PRR	Peel Regional Park	Shire of Murray
05803/1	1	PINJARRAWILLIAMS RD	PINJARRA	2.187	1271/577	PRR	Peel Regional Park	Shire of Murray
05803/1	1	PINJARRAWILLIAMS RD	PINJARRA	2.187	1271/577	PRR	Peel Regional Park	Shire of Murray
00722/034	4	PORT KENNEDY (CNR ENNIS AVE) DR	PINJARRA	24.4617	2126/431	Surplus	Surplus Land	City of Rockingham
01591/037	2	WARNBRO SOUND AVE	PORT KENNEDY	96.7724	NA	PRR	Rockingham Lakes Regional Park	City of Rockingham
01591/037	2	WARNBRO SOUND AVE	PORT KENNEDY	96.7724	2034/871	PRR	Rockingham Lakes Regional Park	City of Rockingham
01591/037	2	WARNBRO SOUND AVE	PORT KENNEDY	80.694	2034/871	OP	Special Uses - Port Kennedy (Rockingham)	City of Rockingham

Reg	Lot	Address	Suburb	Area (Ha)	CI	Grouping	Purpose	Local Authority
02072/1	8	104 RAILWAY/HAMILTON PDE	QUEENS PARK	0.111	1224/397	ORR	Sevenoaks / William / Welshpool / Hamilton	City of Canning
04565/1	1	106 RAILWAY/HAMILTON PDE	QUEENS PARK	0.0374	1022/98	ORR	Sevenoaks / William / Welshpool / Hamilton	City of Canning
05117/1	7	122 HAMILTON ST	QUEENS PARK	0.0615	1278/700	ORR	Sevenoaks / William / Welshpool / Hamilton	City of Canning
05117/1	7	122 HAMILTON ST	QUEENS PARK	0.023	1278/700	Surplus	Surplus Land	City of Canning
04565/2	2	123 HAMILTON ST	QUEENS PARK	0.04	1927/832	ORR	Sevenoaks / William / Welshpool / Hamilton	City of Canning
05794/1	6	124 HAMILTON ST	QUEENS PARK	0.0585	1225/591	ORR	Sevenoaks / William / Welshpool / Hamilton	City of Canning
04565/3	3	125 HAMILTON ST	QUEENS PARK	0.026	1225/591	Surplus	Surplus Land	City of Canning
04293/1	5	126 HAMILTON ST	QUEENS PARK	0.04	1193/128	ORR	Sevenoaks / William / Welshpool / Hamilton	City of Canning
04565/4	4	127 HAMILTON ST	QUEENS PARK	0.0585	1800/323	ORR	Sevenoaks / William / Welshpool / Hamilton	City of Canning
05691/1	242	128 HAMILTON/WALTON ST	QUEENS PARK	0.04	1927/833	ORR	Sevenoaks / William / Welshpool / Hamilton	City of Canning
05691/1	242	130 HAMILTON ST	QUEENS PARK	0.1065	1104/678	ORR	Sevenoaks / William / Welshpool / Hamilton	City of Canning
04789/1	12	141 HAMILTON/SYDNEY ST	QUEENS PARK	0.04	104/678	Surplus	Sevenoaks / William / Welshpool / Hamilton	City of Canning
04075/2	11	143 HAMILTON ST	QUEENS PARK	0.032	2009/45	ORR	Sevenoaks / William / Welshpool / Hamilton	City of Canning
04075/1	10	145 HAMILTON/EDWARD ST	QUEENS PARK	0.0201	1772/144	ORR	Sevenoaks / William / Welshpool / Hamilton	City of Canning
04075/1	10	145 HAMILTON/EDWARD ST	QUEENS PARK	0.03	1772/144	ORR	Sevenoaks / William / Welshpool / Hamilton	City of Canning
01819/1	173	145 HAMILTON/SEVENOAKS ST	QUEENS PARK	0.0221	1772/144	Surplus	Surplus Land	City of Canning
02094/1	25	HAMILTON/WALTON ST	QUEENS PARK	0.047	1207/14	ORR	Sevenoaks / William / Welshpool / Hamilton	City of Canning
05020/3	500	WELSHPOOL RD	QUEENS PARK	34.3122	2536/555	P&R	Maniana	Shire of Murray
5961/1	54	CARRIER ST	RAVENSWOOD	4.6708	2070/127	ROS	Peel Regional Park	Shire of Murray
05766/1	800	PINJARRA RD	RAVENSWOOD	0.0802	2562/31	PRR	Pinjarra Rd (Mandurah Bypass To Pinjarra)	City of Swan
05668/3	801	343 DALGETY RD	RED HILL	3.2619	2527/820	Surplus	Surplus Land	City of Swan
05668/2	800	343 DALGETY RD	RED HILL	3.2744	2527/819	Bush Forever	Bush Forever Site 42	City of Swan
05727/1	318	LOTION RD	RED HILL	6.0197	1869/743	P&R	Darling Range Regional Park	City of Swan
01691/039	771	MANDURAH RD	ROCKINGHAM	28.825	2034/872	P&R	Rockingham Lakes Regional Park	City of Swan
01691/040	768	MANDURAH RD	ROCKINGHAM	30.7529	2034/872	P&R	Rockingham Lakes Regional Park	City of Swan
04109/1	12	15 SOLDIERS RD	ROLEYSTONE	0.2335	1273/93	Surplus	Surplus Land	City of Swan
02004/1	32	553 BROOKTON HWY	ROLEYSTONE	0.0331	1226/832	PRR	Brookton Highway	City of Swan
04984/1	576	REPTON/HARROW ST	ROLEYSTONE	0.0395	1226/832	Surplus	Surplus Land	City of Swan
05014/1	588	RUGBY ST	WEST SWAN	1.0139	1171/47/A	PRR	Perth - Darwin Hwy	City of Swan
05014/1	588	RUGBY ST	WEST SWAN	1.0682	1171/47/A	OP	Special Uses - Ellenbrook Transit	City of Swan
05014/1	588	RUGBY ST	WEST SWAN	0.1032	1171/47/A	OP	Special Uses - Ellenbrook Transit	City of Swan
01849/5	30	VICTORIA RD	WEST SWAN	0.9752	1289/641	P&R	Whiteman Park	City of Swan
04924/1	40	VICTORIA RD	WEST SWAN	0.0277	206/17/91	P&R	Whiteman Park	City of Swan
04685/6	ROAD	LAKE RD	WESTFIELD	0.7455	2140/81	P&R	Wrights Lake	City of Swan
04895/1	1	140 SOUTHWOOD ST	WHITE GUM VALLEY	0.09	1938/94	PRR	Fremantle Eastern Bypass - (Roe Hwy To High St)	City of Swan
01850/3	Road wide	144 SOUTH ST	WHITE GUM VALLEY	0.0082	N/A	PRR	South Street	City of Swan
04766/3	Road wide	152 SOUTH ST	WHITE GUM VALLEY	0.0662	2564/144	Surplus	Surplus Land	City of Swan
01850/2	802	Lot 802, 144 SOUTH ST	WHITE GUM VALLEY	0.0662	2564/148	Surplus	Surplus Land	City of Swan
01420/8	806	Lot 806, 152 SOUTH ST	WHITE GUM VALLEY	0.0662	2564/148	Surplus	Surplus Land	City of Swan
01420/6	99	BEECHBORO/GNANGARA/HARROW/LORD/MARSHALL ST	WHITEMAN	2490.5152	2136/556	P&R	Whiteman Park	City of Swan
01420/6	97	GNANGARA/HARROW/LORD ST	WHITEMAN	21.34	2134/989	OP	Whiteman Park	City of Swan
01420/3	98	HARROW/LORD ST	WHITEMAN	54.8292	2134/989	PRR	Special Uses - Ellenbrook Transit	City of Swan
01420/4	95	GNANGARA/HARROW/LORD ST	WHITEMAN	10.0578	2134/985	P&R	Perth - Darwin Hwy	City of Swan
01420/0/10	96	LORD ST	WHITEMAN	3.4457	2134/986	Surplus	Whiteman Park	City of Swan
5831/2	801	VICTORIA RD	WHITEMAN	24.8132	2188/877	P&R	Whiteman Park	City of Swan
00618/1	8	QUEENS PARK RD	WILSON	1.2054	TBA	PRR	Reid Highway	City of Swan
05566/1	35	SOUTH WESTERN HWY	WOKALUP	0.8751	1006/356	P&R	Canning River Regional Park	City of Swan
04070/1	16	DEVON ST	WOODBIDGE	0.2049	1753/56	PRR	Canning River Regional Park	Shire of Harvey
04070/2	178	DEVON ST	WOODBIDGE	0.4842	1538/777	P&R	Helena River	City of Swan
05662/2	32	323 SCARBOROUGH BEACH ROAD	WOODLANDS	0.0775	1538/778	P&R	Helena River	City of Swan
5868/1	11	PEARSON ST	WOODLANDS	0.1827	221/1293	PRR	Stephenson Ave	City of Stirling
05145/3	601	PEARSON ST	WOODLANDS	0.0094	1142/712	ORR	Scarborough Bch Rd / Walcott St / Green St	City of Stirling
05662/1	30	WOODLANDS	WOODLANDS	0.945	2147/249	PRR	Stephenson Ave	City of Stirling
05722/1	66	379 WANNEROO/WHITFORDS RD	WOODVALE	0.5061	221/1294	PRR	Stephenson Ave	City of Stirling
05722/1	66	379 WANNEROO/WHITFORDS RD	WOODVALE	1.1888	16/376/A	PRR	Wanneroo Rd	City of Wanneroo
04497/1	623	CROYDEN RD	WOODYALE	0.8397	16/376/A	P&R	Yellagonga Regional Park	City of Wanneroo
5967/1	3	CROYDEN RD	ROLEYSTONE	69.4888	1747/741	P&R	Araluen Park	City of Armadale
05462/1	2881	FOUND PL	ROLEYSTONE	1.1761	1323/834	Other	Planning Control Area 77	City of Armadale
				0.427	NA	P&R	Darling Range Regional Park	City of Armadale

Reg	Lot	Address	Suburb	Area (Ha)	C/F	Grouping	Purpose	Local Authority
01650/1	15	WYMOND RD	ROLEYSTONE	0.87	1501/627	Surplus	Surplus Land	City of Armadale
05628/2	201	ANSTEV/MANDURAH RD	SECRET HARBOUR	1.3668	2531/101	Surplus	Mandurah Rd - (South Of Garden Island)	City of Rockingham
05519/2	505	KARNUP RD	SERPENTINE	19.8934	2525/74	Surplus	Surplus Land	City of Armadale
05519/3	506	RAPIDS RD	SERPENTINE	47.5989	2525/75	Bush Forever	Bush Forever Site 74	City of Armadale
5840/2	800	LEACH HWY	SHELLEY	0.0622	1657/485	PRR	Leach Hwy (Wood St To Roe Hwy)	City of Canning
04078/1	48	142 ABERDARE/HOPETOUN RD	SHENTON PARK	0.003	1362/146	ORR	Aberdare / Railway Pde / Gugerl / Claremont	City of Subiaco
04078/1	48	142 ABERDARE/HOPETOUN RD	SHENTON PARK	0.0377	1362/146	Surplus	Surplus Land	City of Subiaco
02023/1	672	27 HARVEY/ABERDARE RD	SHENTON PARK	0.03	1179/592	ORR	Aberdare / Railway Pde / Gugerl / Claremont	City of Subiaco
02023/1	672	27 HARVEY/ABERDARE RD	SHENTON PARK	0.826	1179/592	Surplus	Surplus Land	City of Subiaco
02209/1	672	49 SWATH RD	SHENTON PARK	0.0284	1128/651	ORR	Aberdare / Railway Pde / Gugerl / Claremont	City of Subiaco
04209/1	688	49 SWATH RD	SHENTON PARK	0.0475	1128/651	Surplus	Surplus Land	City of Subiaco
04940/1	687	8 JOHN/ABERDARE ST	SHENTON PARK	0.025	2025/3	ORR	Aberdare / Railway Pde / Gugerl / Claremont	City of Subiaco
04940/1	687	8 JOHN/ABERDARE ST	SHENTON PARK	0.0529	2025/3	Surplus	Surplus Land	City of Subiaco
01866/2	74	284 HAMPTON/ROCKINGHAM RD	SHENTON PARK	0.081	1190/913	Surplus	Surplus Land	City of Fremantle
01866/1	73	284 HAMPTON/ROCKINGHAM RD	SOUTH FREMANTLE	0.1247	1072/496	Surplus	Surplus Land	City of Fremantle
04935/1	8	10 BRIDGE ST	SOUTH GUILDFORD	0.1366	1919/462	PRR	Helena River	City of Swan
00231/2	17	11 WILKIE ST	SOUTH GUILDFORD	2.1372	1312/792	PRR	Swan River South	City of Swan
04935/2	9	12 BRIDGE ST	SOUTH GUILDFORD	0.1442	1919/462	PRR	Helena River	City of Swan
00512/1	400	123 RIVER VIEW AVE	SOUTH GUILDFORD	6.8645	2109/95/A	PRR	Swan River South	City of Swan
00717/4	7	14 BRIDGE ST	SOUTH GUILDFORD	0.1264	966/70	PRR	Helena River	City of Swan
00717/3	6	16 BRIDGE ST	SOUTH GUILDFORD	0.1163	87/69/A	PRR	Helena River	City of Swan
00717/2	5	18 BRIDGE ST	SOUTH GUILDFORD	0.1062	87/69/A	PRR	Helena River	City of Swan
05066/1	13	20 BRIDGE ST	SOUTH GUILDFORD	0.1668	2101/362	PRR	Helena River	City of Swan
00717/1	4	22 BRIDGE ST	SOUTH GUILDFORD	0.0961	87/69/A	PRR	Helena River	City of Swan
00655/1	3	22 BRIDGE ST	SOUTH GUILDFORD	0.0859	1086/601	PRR	Swan River South	City of Swan
05078/1	12	4 BRIDGE ST	SOUTH GUILDFORD	0.1518	1246/531	PRR	Helena River	City of Swan
04744/027	95	522 GREAT EASTERN HWY	SOUTH GUILDFORD	3.8966	1990/438	PRR	Swan River South	City of Swan
05129/1	11	6 BRIDGE ST	SOUTH GUILDFORD	0.1607	1159/454	PRR	Helena River	City of Swan
00407/2	41	BEVERLEY TCE	SOUTH GUILDFORD	5.1622	382/94/A	PRR	Swan River South	City of Swan
00806/2	18	BRIDGE ST	SOUTH GUILDFORD	1.7528	603/129/A	PRR	Helena River	City of Swan
05605/1	14334	GREAT EASTERN HWY	SOUTH GUILDFORD	0.6409	2221/67	PRR	Swan River South	City of Swan
00656/1	3	KIDMAN AVE	SOUTH GUILDFORD	1.3304	1042/992	PRR	Swan River South	City of Swan
00714/2	58	KIDMAN AVE	SOUTH GUILDFORD	0.1467	1344/483	PRR	Swan River South	City of Swan
01337/1	3	WEST PDE	SOUTH GUILDFORD	1.74	1540/368	PRR	Helena River	City of Swan
04725/2	101	WEST PDE	SOUTH GUILDFORD	7.8923	1995/198	PRR	Helena River	City of Swan
05119/6	800	WEST PDE	SOUTH GUILDFORD	9.0662	2157/426	PRR	Helena River	City of Swan
0537/13	82	WEST PDE	SOUTH GUILDFORD	9.9528	2213/992	PRR	Helena River	City of Swan
05798/1	805	WEST PDE	SOUTH GUILDFORD	2.7636	2568/23	PRR	Helena River	City of Swan
00611/2	55	WILKIE ST	SOUTH GUILDFORD	3.1272	1244/152	PRR	Helena River	City of Swan
04642/1	42	124 CANNING/GLDSTONE HWY	SOUTH PERTH	0.0614	1026/838	PRR	Swan River South	City of Swan
04642/1	42	124 CANNING/GLDSTONE HWY	SOUTH PERTH	0.0145	1026/838	PRR	Swan River South	City of Swan
04831/3	2	148 CANNING HWY	SOUTH PERTH	0.0199	2205/82	PRR	Swan River South	City of Swan
04831/3	2	148 CANNING HWY	SOUTH PERTH	0.0276	2205/82	Surplus	Swan River South	City of Swan
04863/4	4	152 CANNING HWY	SOUTH PERTH	0.0199	2205/83	PRR	Swan River South	City of Swan
04863/4	4	152 CANNING HWY	SOUTH PERTH	0.0199	2205/83	PRR	Swan River South	City of Swan
04863/4	4	152 CANNING HWY	SOUTH PERTH	0.0276	2205/83	Surplus	Swan River South	City of Swan
04863/5	5	152 CANNING HWY	SOUTH PERTH	0.0276	2205/83	Surplus	Swan River South	City of Swan
04863/5	5	152 CANNING HWY	SOUTH PERTH	0.0276	2205/83	PRR	Swan River South	City of Swan
05160/1	15	172 CANNING HWY	SOUTH PERTH	0.0291	1644/863	PRR	Swan River South	City of Swan
05160/1	15	172 CANNING HWY	SOUTH PERTH	0.0291	1644/863	Surplus	Swan River South	City of Swan
05097/1	17	176 CANNING/HENSMAN HWY	SOUTH PERTH	0.0482	1469/807	PRR	Swan River South	City of Swan
05097/1	17	176 CANNING/HENSMAN HWY	SOUTH PERTH	0.0206	1469/807	PRR	Swan River South	City of Swan
04570/1	27	188 CANNING HWY	SOUTH PERTH	0.02	1330/553	PRR	Swan River South	City of Swan
04570/1	27	188 CANNING HWY	SOUTH PERTH	0.0306	1330/553	Surplus	Swan River South	City of Swan
04570/2	28	188 CANNING HWY	SOUTH PERTH	0.02	1330/554	PRR	Swan River South	City of Swan
04570/2	28	188 CANNING HWY	SOUTH PERTH	0.02	1330/554	PRR	Swan River South	City of Swan
04647/1	21	204 CANNING HWY	SOUTH PERTH	0.03	1330/554	Surplus	Swan River South	City of Swan
04647/1	21	204 CANNING HWY	SOUTH PERTH	0.0205	983/146	PRR	Swan River South	City of Swan
04378/1	17	210 CANNING/CAMPBELL HWY	SOUTH PERTH	0.0301	983/146	Surplus	Swan River South	City of Swan
04378/1	17	210 CANNING/CAMPBELL HWY	SOUTH PERTH	0.0253	1587/827	PRR	Swan River South	City of Swan
5915/1	3	3/452 CANNING HIGHWAY	SOUTH PERTH	0.0263	1587/827	PRR	Swan River South	City of Swan
05714/1	56	34 CANNING HWY	SOUTH PERTH	0.0953	1547/964	PRR	Swan River South	City of Swan
05714/1	56	34 CANNING HWY	SOUTH PERTH	0.0214	1358/350	PRR	Swan River South	City of Swan
05789/1	57	36 CANNING HWY	SOUTH PERTH	0.0437	1358/350	Surplus	Swan River South	City of Swan
04721/1	44	37 CANNING HWY	SOUTH PERTH	0.0643	1720/247	PRR	Swan River South	City of Swan
04721/1	44	37 CANNING HWY	SOUTH PERTH	0.006	1692/728	PRR	Swan River South	City of Swan
04721/1	44	37 CANNING HWY	SOUTH PERTH	0.04	1692/728	Surplus	Swan River South	City of Swan

Reg	Lot	Address	Suburb	Area (Ha)	CT	Grouping	Purpose	Local Authority
04866/1	10	86-68 CANNING HWY	SOUTH PERTH	0.0173	1563/996	PRR	Canning Highway	Town of Victoria Park
04866/1	10	86-68 CANNING HWY	SOUTH PERTH	0.034	1563/996	Surplus	Surplus Land	Town of Victoria Park
04866/2	11	86-68 CANNING HWY	SOUTH PERTH	0.0177	1563/996	PRR	Canning Highway	Town of Victoria Park
04866/2	11	86-68 CANNING HWY	SOUTH PERTH	0.0336	1563/996	Surplus	Surplus Land	Town of Victoria Park
04866/3	12	86-68 CANNING HWY	SOUTH PERTH	0.0184	1563/996	PRR	Canning Highway	Town of Victoria Park
04866/3	12	86-68 CANNING HWY	SOUTH PERTH	0.0329	1563/996	Surplus	Surplus Land	Town of Victoria Park
04718/1	1	82 CANNING/RANDON HWY	SOUTH PERTH	0.0215	1789/479	PRR	Canning Highway	City of South Perth
04718/1	1	82 CANNING/RANDON HWY	SOUTH PERTH	0.0526	1789/479	Surplus	Surplus Land	City of South Perth
04718/2	2	84 CANNING HWY	SOUTH PERTH	0.026	763/7	PRR	Canning Highway	City of South Perth
04718/2	2	84 CANNING HWY	SOUTH PERTH	0.0446	763/7	Surplus	Surplus Land	City of South Perth
04430/1	3	86 CANNING HWY	SOUTH PERTH	0.0215	1596/393	PRR	Canning Highway	City of South Perth
04430/1	3	86 CANNING HWY	SOUTH PERTH	0.0468	1596/393	Surplus	Surplus Land	City of South Perth
05203/1	2	96 CANNING HWY	SOUTH PERTH	0.0228	2168/361	PRR	Canning Highway	City of South Perth
05203/1	2	96 CANNING HWY	SOUTH PERTH	0.0432	2168/361	Surplus	Surplus Land	City of South Perth
05203/4	2	96 CANNING HWY	SOUTH PERTH	0.02	1330/555	PRR	Canning Highway	City of South Perth
04570/3	29	CANNING HWY	SOUTH PERTH	0.0306	1330/555	Surplus	Surplus Land	City of South Perth
04851/2	702	CANNING HWY	SOUTH PERTH	0.1466	2075/565	PRR	Canning Highway	City of South Perth
5920/1	220	LOT 220 (454) CANNING HWY	SOUTH PERTH	0.0289	1088/668	PRR	Canning Highway	City of South Perth
5920/1	220	LOT 220 (454) CANNING HWY	SOUTH PERTH	0.067	1088/668	Surplus	Surplus Land	City of South Perth
05487/2	18	BENNS RD	SOUTH YUNDERUP	31.8103	NA	ROS	Peel Region Scheme	Shire of Murray
05487/2	18	BENNS RD	SOUTH YUNDERUP	6.662	964/49	Bush Forever	Bush Forever Site 125	City of Gosnells
05468/4	1772	FURLEY/EVELYN RD	SOUTHERN RIVER	9.8642	121/127/A	P&R	Parks And Recreation - General	City of Gosnells
05468/1	1769	FURLEY/SOUTHERN RIVER RD	SOUTHERN RIVER	10.4976	121/127/A	P&R	Parks And Recreation - General	City of Gosnells
04770/2	500	HOLMES ST	SOUTHERN RIVER	1.353	2025/47	Surplus	Surplus Land	City of Gosnells
04770/3	501	HOLMES ST	SOUTHERN RIVER	0.2976	2025/48	ORR	Garden Street - (Southern River)	City of Gosnells
04730/1	1	LESLIE ST	SOUTHERN RIVER	0.9	1638/668	P&R	Southern River	City of Gosnells
04730/1	1	LESLIE ST	SOUTHERN RIVER	0.4667	1638/668	Surplus	Surplus Land	City of Gosnells
05673/2	1535	LESLIE ST	SOUTHERN RIVER	1.5606	1693/236	P&R	Southern River	City of Gosnells
05206/1	2	MARGARET ST	SOUTHERN RIVER	0.3929	2529/999	P&R	Southern River	City of Gosnells
04612/2	1679	MARGARET ST	SOUTHERN RIVER	1.7638	1603/156	P&R	Southern River	City of Gosnells
04612/3	303	MARGARET ST	SOUTHERN RIVER	0.3522	494/193/A	P&R	Southern River	City of Gosnells
05009/2	60	MARGARET ST	SOUTHERN RIVER	0.1898	1987/106	P&R	Southern River	City of Gosnells
04130/1	1678	MATSON ST	SOUTHERN RIVER	0.1898	2103/686	P&R	Southern River	City of Gosnells
05441/2	102	MATSON ST	SOUTHERN RIVER	1.763	1294/828	P&R	Southern River	City of Gosnells
05491/1	1	MATSON/RANFORD RD	SOUTHERN RIVER	2.2795	2511/293	Bush Forever	Bush Forever Site 340	City of Gosnells
05491/1	1	MATSON/RANFORD RD	SOUTHERN RIVER	1.1969	1988/905	P&R	Parks And Recreation - General	City of Gosnells
05617/1	31	PHOEBE ST	SOUTHERN RIVER	0.0035	1988/905	ORR	Ranford Road	City of Gosnells
05643/1	4	PHOEBE/PASSMORE ST	SOUTHERN RIVER	3.056	1969/79	Bush Forever	Bush Forever Site 465	City of Gosnells
05468/3	1771	RANFORD/EVELYN RD	SOUTHERN RIVER	6.0983	1677/420	Bush Forever	Bush Forever Site 465	City of Gosnells
05639/1	1628	RANFORD/SOUTHERN RIVER RD	SOUTHERN RIVER	9.9537	1988/906	P&R	Parks And Recreation - General	City of Gosnells
05468/2	1770	SOUTHERN RIVER/RANFORD RD	SOUTHERN RIVER	10.193	1767/474	Bush Forever	Bush Forever Site 413	City of Gosnells
05019/1	51	B AHOF RD	SPEARWOOD	10.3964	121/127/A	P&R	Parks And Recreation - General	City of Gosnells
04870/1	33	AHOF RD	SPEARWOOD	1.0068	1802/271	Surplus	Improvement Plan No. 26 - South Coogee	City of Cockburn
04951/1	23	AHOF RD	SPEARWOOD	0.5701	3297/0/A	Surplus	Improvement Plan No. 26 - South Coogee	City of Cockburn
04951/2	31	AHOF RD	SPEARWOOD	0.4014	5831/75/A	Surplus	Improvement Plan No. 26 - South Coogee	City of Cockburn
01094/2	37	AHOF RD	SPEARWOOD	0.4027	5904/6/A	Surplus	Improvement Plan No. 26 - South Coogee	City of Cockburn
01094/2	37	AHOF RD	SPEARWOOD	1.056	1474/176	P&R	Fremantle / Rockingham Hwy	City of Cockburn
04893/1	34	AHOF RD	SPEARWOOD	1.4631	1474/176	P&R	Fremantle / Rockingham Hwy	City of Cockburn
05638/1	27	AHOF RD	SPEARWOOD	0.4257	1672/53	Surplus	Parks And Recreation - General	City of Cockburn
05638/2	35	AHOF RD	SPEARWOOD	0.9333	1661/276	Surplus	Improvement Plan No. 26 - South Coogee	City of Cockburn
05638/3	36	AHOF RD	SPEARWOOD	0.563	1377/288	Surplus	Improvement Plan No. 26 - South Coogee	City of Cockburn
04822/1	22	AHOF/COCKBURN RD	SPEARWOOD	0.667	1377/289	Surplus	Improvement Plan No. 26 - South Coogee	City of Cockburn
05734/3	4844	AHOF/COCKBURN RD	SPEARWOOD	1.2685	1559/167	Surplus	Improvement Plan No. 26 - South Coogee	City of Cockburn
00433/1	61	AZELIA RD	SPEARWOOD	2.9694	1277/16	P&R	Improvement Plan No. 26 - South Coogee	City of Cockburn
01160/2	63	AZELIA RD	SPEARWOOD	2.031	1425/807	P&R	Beelias Regional Park	City of Cockburn
01160/3	64	AZELIA RD	SPEARWOOD	2.676	1425/807	P&R	Beelias Regional Park	City of Cockburn
01258/1	10	AZELIA RD	SPEARWOOD	15.7473	1315/428	P&R	Beelias Regional Park	City of Cockburn
01258/1	10	AZELIA RD	SPEARWOOD	15.7473	1315/428	P&R	Beelias Regional Park	City of Cockburn
01160/1	62	AZELIA/RORHAM RD	SPEARWOOD	2.031	1425/807	P&R	Beelias Regional Park	City of Cockburn
04798/1	3	COCKBURN RD	SPEARWOOD	2.4231	1141/566	Surplus	Improvement Plan No. 26 - South Coogee	City of Cockburn
04798/2	4	COCKBURN RD	SPEARWOOD	3.0428	1167/265	Surplus	Improvement Plan No. 26 - South Coogee	City of Cockburn
04852/1	2	COCKBURN RD	SPEARWOOD	2.236	1469/600	Surplus	Improvement Plan No. 26 - South Coogee	City of Cockburn
04852/1	2	COCKBURN RD	SPEARWOOD	2.3165	1923/838	Surplus	Improvement Plan No. 26 - South Coogee	City of Cockburn
05638/4	123	COCKBURN RD	SPEARWOOD	0.8878	1109/857	Surplus	Improvement Plan No. 26 - South Coogee	City of Cockburn

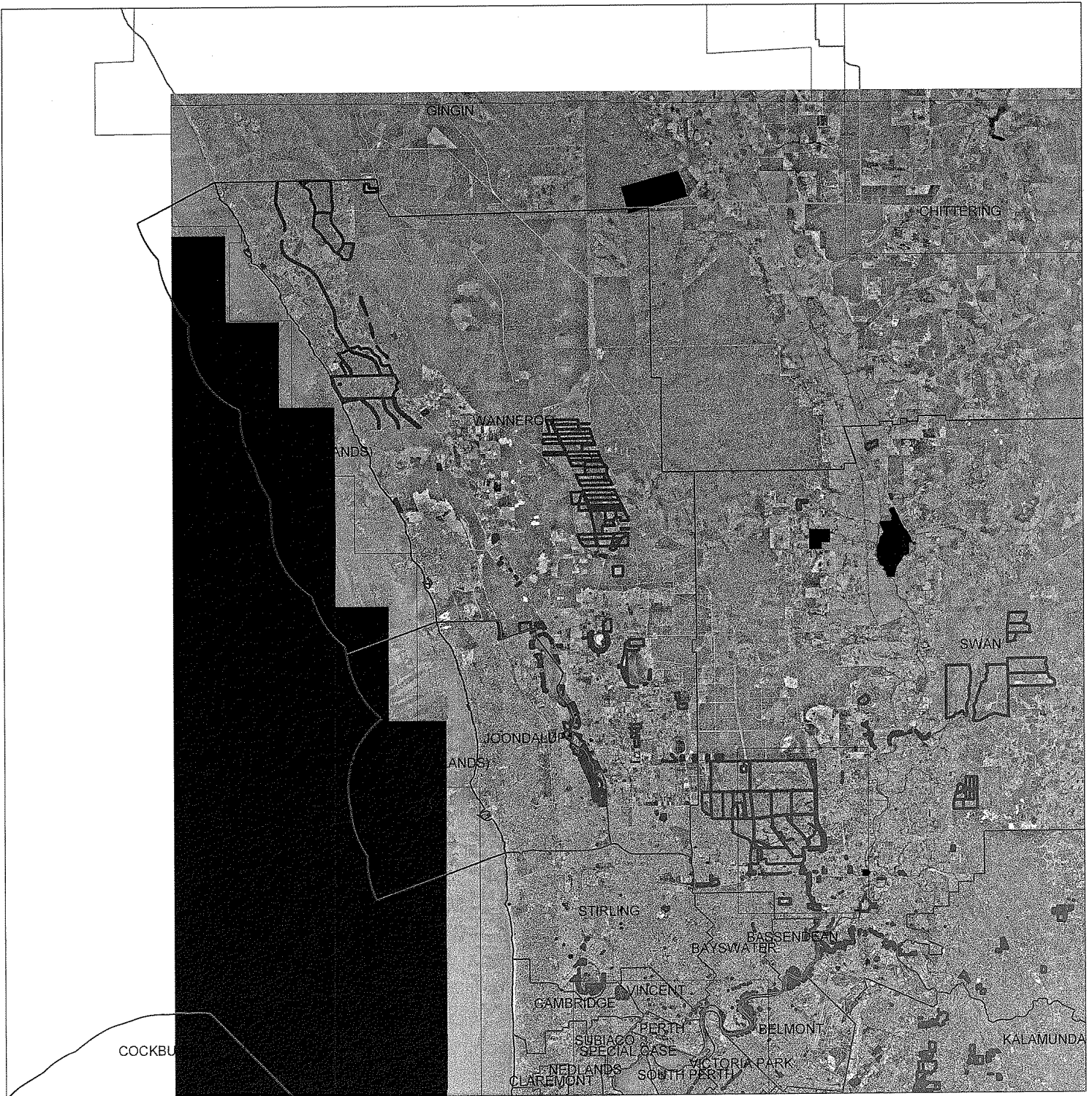
Reg	Lot	Address	Suburb	Area (ha)	CI/T	Grouping	Purpose	Local Authority
05656/1	2159	COCKBURN RD	SPEARWOOD	1.5988	2228/132	Surplus	Improvement Plan No. 26 - South Coogee	City of Cockburn
05659/1	4826	COCKBURN RD	SPEARWOOD	1.7415	2224/966	Surplus	Improvement Plan No. 26 - South Coogee	City of Cockburn
05659/2	4827	COCKBURN RD	SPEARWOOD	0.0626	2224/966	Surplus	Improvement Plan No. 26 - South Coogee	City of Cockburn
05660/1	4873	COCKBURN RD	SPEARWOOD	0.9535	2540/858	Surplus	Improvement Plan No. 26 - South Coogee	City of Cockburn
05668/1	209	COCKBURN RD	SPEARWOOD	0.8379	2228/120	Surplus	Improvement Plan No. 26 - South Coogee	City of Cockburn
05734/1	2168	COCKBURN RD	SPEARWOOD	0.0002	2564/954	Surplus	Improvement Plan No. 26 - South Coogee	City of Cockburn
05734/5	4847	COCKBURN RD	SPEARWOOD	0.1128	2228/119	Surplus	Improvement Plan No. 26 - South Coogee	City of Cockburn
05734/6	1755	COCKBURN RD	SPEARWOOD	0.6075	2564/955	Surplus	Improvement Plan No. 26 - South Coogee	City of Cockburn
5897/1	2153	COCKBURN RD	SPEARWOOD	1.2437	ot Yet Issud	Surplus	Improvement Plan No. 26 - South Coogee	City of Cockburn
00959/1	78	COCKBURN/OCEAN RD	SPEARWOOD	3.8139	ot Yet Issud	Surplus	Improvement Plan No. 26 - South Coogee	City of Cockburn
00959/1	78	COCKBURN/OCEAN RD	SPEARWOOD	2.872	1372/782	P&R	Fremantle / Rockingham Hwy - (South Of Roe Hwy & including Cockburn Rd)	City of Cockburn
5906/2	2160	LOT 2160 COCKBURN RD	SPEARWOOD	0.3914	N/A	Surplus	Improvement Plan No. 26 - South Coogee	City of Cockburn
5895/1	4825	LOT 4825 AHQY RD	SPEARWOOD	1.8004	ot Yet Issud	P&R	Parks And Recreation - General	City of Cockburn
5895/1	4825	LOT 4825 AHQY RD	SPEARWOOD	5.09	ot Yet Issud	P&R	Parks And Recreation - General	City of Cockburn
5906/1	9503	LOT 9503 COCKBURN RD	SPEARWOOD	0.5524	2228/118	Surplus	Improvement Plan No. 26 - South Coogee	City of Cockburn
05734/2	4845	OCEAN/CROSS RD	SPEARWOOD	2.657	1469/65	P&R	Fremantle / Rockingham Hwy	City of Cockburn
01204/2	50	OCEAN/CROSS RD	SPEARWOOD	11.9293	1469/65	P&R	Parks And Recreation - General	City of Cockburn
01204/2	50	OCEAN/CROSS RD	SPEARWOOD	0.3605	2228/118	Surplus	Improvement Plan No. 26 - South Coogee	City of Cockburn
05734/4	4846	ROBB RD	SPEARWOOD	0.0825	1728/981	Surplus	Surplus Land	City of Subiaco
01467/1	3	20 SUBIACO RD	SUBIACO	0.0214	1117/893	Surplus	London / Loftus / Thomas / Kings Park Rds	City of Perth
01467/1	6	60 THOMAS ST	SUBIACO	0.0282	1117/893	Surplus	London / Loftus / Thomas / Kings Park Rds	City of Perth
04095/1	98	66 THOMAS/RICHARDSON ST	SUBIACO	0.0357	1275/180	ORR	London / Loftus / Thomas / Kings Park Rds	City of Perth
04095/1	98	66 THOMAS/RICHARDSON ST	SUBIACO	0.025	1275/180	Surplus	Surplus Land	City of Perth
05666/1	805	27 PEARSON DR	SUCCESS	0.0588	2532/667	PRR	Kwinana Freeway	City of Cockburn
05609/1	125	BARRAM RD	SUCCESS	1.7455	2218/197	PRR	Kwinana Freeway	City of Cockburn
05607/1	128	BARRAM RD	SUCCESS	0.287	2518/726	PRR	Kwinana Freeway	City of Cockburn
05670/1	550	BARRAM RD	SUCCESS	0.056	2537/890	ORR	Bartman Rd	City of Cockburn
05506/4	807	BEELIAR DR	SUCCESS	0.1577	2555/134	PRR	Kwinana Freeway	City of Cockburn
05632/6	804	BEELIAR DR	SUCCESS	1.4589	2227/42	Surplus	Surplus Land	City of Cockburn
05632/5	803	PEARSON DR	SUCCESS	0.4111	2555/132	PRR	Kwinana Freeway	City of Cockburn
05632/7	801	PEARSON DR	SUCCESS	0.3589	2555/130	PRR	Kwinana Freeway	City of Cockburn
05178/1	20	43 CLAREMONT CR	SWANBOURNE	0.0481	1341/231	ORR	Aberdare / Railway Pde / Gugeri / Claremont	Town of Claremont
05621/1	4	47 CLAREMONT CR	SWANBOURNE	0.0209	1755/657	ORR	Aberdare / Railway Pde / Gugeri / Claremont	Town of Claremont
05452/1	8	53 CLAREMONT CR	SWANBOURNE	0.0633	1755/657	Surplus	Surplus Land	Town of Claremont
05452/1	8	53 CLAREMONT CR	SWANBOURNE	0.0145	1406/962	Surplus	Aberdare / Railway Pde / Gugeri / Claremont	Town of Claremont
05501/1	7	55 CLAREMONT CR	SWANBOURNE	0.042	1406/962	Surplus	Surplus Land	Town of Claremont
05501/1	7	55 CLAREMONT CR	SWANBOURNE	0.0109	1412/952	ORR	Aberdare / Railway Pde / Gugeri / Claremont	Town of Claremont
04327/3	809	Lot 809, 21 STRILING RD	SWANBOURNE	0.0604	1412/952	Surplus	Surplus Land	City of Nedlands
5866/1	9	1268 WANNEROD RD	TAPPING	0.038	2226/484	ORR	Aberdare / Railway Pde / Gugeri / Claremont	City of Wanneroo
04886/1	1583	215 SPECTACLES DR	THE SPECTACLES	4.04	1291/96	Bush Forever	Bush Forever Site 164	Town of Kwinana
05681/1	1583	236 SPECTACLES DR	THE SPECTACLES	0.932	1759/696	Railway	South West Metropolitan Transit Route	Town of Kwinana
05680/1	1586	251 SPECTACLES DR	THE SPECTACLES	0.9211	2542/844	Railway	South West Metropolitan Transit Route	Town of Kwinana
01306/2	106	12 SPRING RD	THORNLE	0.0214	2542/842	Railway	South West Metropolitan Transit Route	Town of Kwinana
01686/1	217	217 SPENGER RD	THORNLE	1.8758	1518/953	P&R	Canning River	City of Gosnells
01686/1	217	217 SPENGER RD	THORNLE	0.036	76/116/A	ORR	Spencer / Corfield St	City of Gosnells
05318/1	20	218 SPENGER RD	THORNLE	0.0613	76/116/A	Surplus	Spencer / Corfield St	City of Gosnells
01516/1	218	219 SPENGER RD	THORNLE	0.088	24/222/A	ORR	Spencer / Corfield St	City of Gosnells
05307/1	218	220 SPENGER RD	THORNLE	0.0344	178/114/A	ORR	Spencer / Corfield St	City of Gosnells
04902/1	219	221 SPENGER RD	THORNLE	0.0529	178/114/A	Surplus	Spencer / Corfield St	City of Gosnells
04902/1	219	221 SPENGER RD	THORNLE	0.0814	24/226/A	ORR	Spencer / Corfield St	City of Gosnells
04333/1	22	222 SPENGER RD	THORNLE	0.0309	36/351/A	ORR	Spencer / Corfield St	City of Gosnells
04333/1	22	222 SPENGER RD	THORNLE	0.0564	36/351/A	Surplus	Spencer / Corfield St	City of Gosnells
04855/1	220	223 SPENGER RD	THORNLE	0.0168	1736/67/8	ORR	Spencer / Corfield St	City of Gosnells
04855/1	220	223 SPENGER RD	THORNLE	0.0639	1736/67/8	Surplus	Spencer / Corfield St	City of Gosnells
05492/1	23	224 SPENGER RD	THORNLE	0.025	1322/338	ORR	Spencer / Corfield St	City of Gosnells
05492/1	23	224 SPENGER RD	THORNLE	0.0623	1322/338	Surplus	Spencer / Corfield St	City of Gosnells
05138/1	221	225 SPENGER RD	THORNLE	0.0001	1746/820	Railway	South West Metropolitan Transit Route	City of Gosnells
05138/1	221	225 SPENGER RD	THORNLE	0.0966	1746/820	ORR	Spencer / Corfield St	City of Gosnells
05210/1	169	49 NYANDI CT	THORNLE	0.0071	26/232/A	ORR	Spencer / Corfield St	City of Gosnells
01076/2	1	5 SPRING RD	THORNLE	0.0802	26/232/A	Surplus	Spencer / Corfield St	City of Gosnells
01076/2	1	5 SPRING RD	THORNLE	0.0609	1995/812	Railway	Planning Control Area No. 31 - Railway Station (Nicholson Rd - Canning Vale)	City of Gosnells
01100/1	164	JACQUELINE DR	THORNLE	2.8002	1420/995	P&R	Canning River	City of Gosnells
01100/1	164	JACQUELINE DR	THORNLE	4.2095	1423/60	P&R	Canning River	City of Gosnells






Req	Lot	Address	Suburb	Area (Ha)	CI/T	Grouping	Purpose	Local Authority
01602/2	2	LESTER DR	THORNIE	1.3423	1554/346	P&R	Canning River	City of Gosnells
01223/2	106	ODELL ST	THORNIE	1.6058	1520/75	P&R	Canning River	City of Gosnells
01219/1	69	SPENCER RD	THORNIE	1.52	1427/885	P&R	Canning River	City of Gosnells
01586/1	201	SPENCER RD	THORNIE	7.4415	1569/92	P&R	Southern River	City of Gosnells
01586/2	203	SPENCER RD	THORNIE	2.3905	1569/93	P&R	Southern River	City of Gosnells
01274/1	12	SPRING PL	THORNIE	0.5942	1485/57	P&R	Canning River	City of Gosnells
01847/2	75	SUMNER PL	THORNIE	1.0777	1673/741	P&R	Canning River	City of Gosnells
00870/1	32	WILFRED RD	THORNIE	3.6682	1345/212	P&R	Canning Vale	City of Gosnells
05745/1	1	2 TRIGG PL	TRIGG	0.0739	1237/644	P&R	Trigg	City of Wanneroo
04980/1	203	MITCHELL FWY	TWO ROCKS	634.7567	2077/648	P&R	Yanchep National Park	City of Wanneroo
04980/2	317	MITCHELL FWY	TWO ROCKS	161.5036	2097/769	P&R	Yanchep National Park	City of Wanneroo
5950/1	73	1251 GREAT NORTHERN HWY	UPPER SWAN	3.1834	2119/906	P&R	Bush Forever Site 302	City of Swan
01483/2	39	WEST SWAN RD	UPPER SWAN	14.2228	1603/972	P&R	West Swan Rd / Meadow St	City of Swan
01483/2	39	WEST SWAN RD	UPPER SWAN	0.8772	1669/277	ORR	Shepperton Road	City of Swan
05310/1	200	14 DUNCAN/SHEPPERSON ST	VICTORIA PARK	0.0688	1666/277	Surplus	Surplus Land	Town of Victoria Park
05310/1	200	14 DUNCAN/SHEPPERSON ST	VICTORIA PARK	0.0085	2159/994	ORR	Shepperton Road	Town of Victoria Park
05752/1	10	191 SHEPPERSON RD	VICTORIA PARK	0.0674	1124/548	ORR	Surplus Land	Town of Victoria Park
01689/1	202	191 SHEPPERSON RD	VICTORIA PARK	0.0835	1702/696	ORR	Kent St / Miller St / Roberts Rd / Ester St	Town of Victoria Park
04098/1	204	3 BEATY AVE	VICTORIA PARK	0.0817	1251/695	ORR	Kent St / Miller St / Roberts Rd / Ester St	Town of Victoria Park
05633/1	1	Lot 1, 257 BERWICK ST	VICTORIA PARK	0.0384	1251/695	Surplus	Surplus Land	Town of Victoria Park
05633/1	1	Lot 1, 257 BERWICK ST	VICTORIA PARK EAST	0.0505	1580/229	ORR	Kent St / Miller St / Roberts Rd / Ester St	Town of Victoria Park
04318/2	49	2 HUBERT ST	VIVEASH		1503/798	P&R	Swan Riverside Park	City of Swan
TBA	405	ELVINE ST	VIVEASH	63.297	2110/972	P&R	Swan Riverside Park	City of Swan
05057/3	800	ELVINE ST	VIVEASH	0.4184	1184/420	Surplus	Surplus Land	City of Wanneroo
04867/1	10	WINDSOR/WANNEROO RD	WANGARA	1.6	1184/420	ORR	Whitfords Ave / Northshore Dr	City of Wanneroo
04867/1	10	WINDSOR/WANNEROO RD	WANGARA	2.9066	2097/155	Surplus	Surplus Land	City of Wanneroo
01776/6	200	1170 OCEAN REEF/BACKSHALL RD	WANNEROO	0.4237	1639/652	P&R	Yellagonga Regional Park	City of Wanneroo
05789/1	2	1387 WANNEROO RD	WANNEROO	1.614	2058/599	P&R	Marjolinup Lake	City of Wanneroo
04865/2	88	1387 WANNEROO RD	WANNEROO	0.6254	1532/91	P&R	Yellagonga Regional Park	City of Wanneroo
05777/1	3	1387 WANNEROO RD	WANNEROO	9.974	2632/72	P&R	Nearbup National Park	City of Wanneroo
04073/6	66	1437 BURNS BEACH/WANNEROO RD	WANNEROO	2.662	2632/73	PRR	Wanneroo Rd	City of Wanneroo
04073/6	67	1437 BURNS BEACH/WANNEROO RD	WANNEROO	8.6099	1567/90	P&R	Nearbup National Park	City of Wanneroo
04073/1	2	1451 WANNEROO RD	WANNEROO	0.0757	1567/90	PRR	Wanneroo Rd	City of Wanneroo
04073/1	2	1451 WANNEROO RD	WANNEROO	16.1874	1668/278	Bush Forever	Bush Forever Site 327	City of Wanneroo
05475/1	672	BENMUNJ RD	WANNEROO	2.4281	1668/278	Bush Forever	Bush Forever Site 327	City of Wanneroo
05475/2	2451	BENMUNJ RD	WANNEROO	8.0607	1668/278	Bush Forever	Bush Forever Site 327	City of Wanneroo
05475/3	1	BENMUNJ RD	WANNEROO	1.9425	2094/128	Bush Forever	Bush Forever Site 327	City of Wanneroo
05476/1	2384	BENMUNJ RD	WANNEROO	8.1325	2094/128	Bush Forever	Bush Forever Site 327	City of Wanneroo
05476/2	740	BENMUNJ RD	WANNEROO	16.2003	2094/128	Bush Forever	Bush Forever Site 327	City of Wanneroo
05476/3	774	BENMUNJ RD	WANNEROO	0.5705	2094/128	Bush Forever	Bush Forever Site 327	City of Wanneroo
05476/4	1688	BENMUNJ RD	WANNEROO	1.8341	2094/128	Bush Forever	Bush Forever Site 327	City of Wanneroo
05476/5	1688	BENMUNJ RD	WANNEROO	1.2407	1128/616	Bush Forever	Bush Forever Site 327	City of Wanneroo
05476/6	2385	BENMUNJ RD	WANNEROO	1.4816	2159/538	P&R	Jarndulup Lake	City of Wanneroo
05158/2	115	HAWKINS RD	WANNEROO	0.0092	2223/970	P&R	Yellagonga Regional Park	City of Wanneroo
05776/1	9001	OCEAN REEF RD	WAROONA	6.8074	2006/14	PRR	Perth - Bunbury Hwy	Shire of Waroona
05736/1	999	DOMAN RD	WAROONA	30.8284	2006/14	PRR	Perth - Bunbury Hwy	Shire of Waroona
05736/1	999	DOMAN RD	WAROONA	4.5834	2520/375	PRR	Perth - Bunbury Hwy	Shire of Waroona
05687/1	70	DORSETT/WILLIAMSON RD	WAROONA	7.7994	2520/376	PRR	Perth - Bunbury Hwy	Shire of Waroona
05687/2	71	DORSETT/WILLIAMSON RD	WAROONA	2.5264	2620/377	PRR	Perth - Bunbury Hwy	Shire of Waroona
05687/3	72	DORSETT/WILLIAMSON RD	WAROONA	31.4973	2585/601	ROS	Preston Beach	Shire of Waroona
05786/2	800	Lot 800, 1 MITCHELL RD	WAROONA	8.9074	2585/603	ROS	Preston Beach	Shire of Waroona
05786/3	802	Lot 802, 1 MITCHELL RD	WAROONA	0.0306	1450/147	P&R	Warwick Open Space	City of Joondalup
04589/1	8373	ERINDALE RD	WARWICK	0.3046	251/684	PRR	Tonkin Highway	Shire of Kalamunda
5928/1	19	47 HARDEY EAST RD	WATTLE GROVE	3.4196	1243/791	P&R	Parks And Recreation - General	Shire of Kalamunda
05090/1	51	54 ST JOHN RD	WATTLE GROVE	0.3902	1211/381	PRR	Tonkin Highway	Shire of Kalamunda
5925/1	17	65 HARDEY EAST RD	WATTLE GROVE	3.3615	2012/863	P&R	Parks And Recreation - General	Shire of Kalamunda
04801/1	52	70 SAINT JOHN RD	WATTLE GROVE	1.5441	1148/640	Bush Forever	Bush Forever Site 50	Shire of Kalamunda
05611/1	1	880 WELSHPOOL RD	WATTLE GROVE	0.3019	2557/562	PRR	Tonkin Highway	Shire of Kalamunda
5977/1	6084	HARDEY RD	WATTLE GROVE	0.2986	2088/792	PRR	Tonkin Highway	Shire of Kalamunda
5919/1	18	LOT 18 HARDEY EAST RD	WATTLE GROVE	3.2963	1674/142	P&R	Parks And Recreation - General	Shire of Kalamunda
05209/1	51	WELSHPOOL RD	WATTLE GROVE	1.3117	2183/968	P&R	Parks And Recreation - General	Shire of Kalamunda
05237/2	800	WELSHPOOL RD	WATTLE GROVE	1.6246	1647/838	P&R	Parks And Recreation - General	Shire of Kalamunda
04991/1	801	WELSHPOOL/BOUNDARY RD	WATTLE GROVE	0.6335	2633/69	PRR	Planning Control Area No. 39 - Rowley Rd/Kwinana Fwy	City of Cockburn
05659/2	903	327 WATTLEUP RD	WATTLEUP					


Reg	Lot	Address	Suburb	Area (Ha)	CF	Grouping	Purpose	Local Authority
05726/2	905	WATTLEUP RD	WATTLEUP	0.6337	2565/902	PRR	Planning Control Area No. 39 - Rowley Rd/Kiwiana Fwy	City of Cockburn
05743/1	120	403 WATTLEUP RD	WATTLEUP	4.0974	114/44A	PRR	Planning Control Area No. 39 - Rowley Rd/Kiwiana Fwy	City of Cockburn
05826/1	49	Lot 49 215 WATTLEUP RD	WATTLEUP	0.5248	1569/595	PRR	Planning Control Area No. 76 - Rowley Road Extension	City of Cockburn
05826/1	49	Lot 49 215 WATTLEUP RD	WATTLEUP	2.056	1569/595	Surplus	Surplus Land	City of Cockburn
05447/2	811	Lot 811, 341 WATTLEUP RD	WATTLEUP	0.6337	2582/376	PRR	Planning Control Area No. 76 - Rowley Road Extension	City of Cockburn
05489/2	900	WATTLEUP RD	WATTLEUP	0.5856	2504/583	PRR	Planning Control Area No. 39 - Rowley Rd/Kiwiana Fwy	City of Cockburn
05550/2	804	WATTLEUP RD	WATTLEUP	0.8335	2515/899	PRR	Planning Control Area No. 39 - Rowley Rd/Kiwiana Fwy	City of Cockburn
05602/2	800	2 HOMESTEAD/WELLARD DR	WELLARD	0.7982	2520/705	PRR	Planning Control Area No. 39 - Rowley Rd/Kiwiana Fwy	City of Cockburn
05780/6	254	BLACKSMITH DR	WELLARD	0.0177	2533/553	Railway	South West Metropolitan Transit Route	Town of Kiwana
05780/1	658	THOMAS RD	WELLARD	9.0797	2136/94	Railway	South West Metropolitan Transit Route	Town of Kiwana
00600/1	13	65 WELSHPOOL RD	WELSHPOOL	0.1638	2136/94	ORR	South West Metropolitan Transit Route	Town of Kiwana
01229/1	11779	TRASPINE POOLE RD	WELSHPOOL	1.5794	1837/947	Railway	South West Metropolitan Transit Route	Town of Kiwana
00600/1	13	62 ALEXANDER/GRANTHAM ST	WELSHPOOL	0.2448	1440/820	ORR	Welshpool Rd - (Toe Hwy To Tonkin Hwy)	City of Canning
05630/2	131	1025 WELLINGTON ST	WEMBLEY	0.2213	328/194A	Surplus	Surplus Land	City of Canning
01230/3	2	14 THOMAS ST	WEST PERTH	0.0503	1859/452	Surplus	Surplus Land	Town of Cambridge
01230/6	3	14 THOMAS ST	WEST PERTH	0.007	2543/619	ORR	Wellington St - (Perth)	City of Perth
00791/1	11	25 SIMPSON ST	WEST PERTH	0.0285	2151/70	ORR	London / Loftus / Thomas / Kings Park Rds	City of Perth
04420/1	2	344 BUIWER ST	WEST PERTH	0.207	2151/70	ORR	London / Loftus / Thomas / Kings Park Rds	City of Perth
04600/2	4	56 THOMAS ST	WEST PERTH	0.0233	669/11	Surplus	Surplus Land	City of Perth
04600/2	4	56 THOMAS ST	WEST PERTH	0.0354	1269/871	ORR	Surplus Land	Town of Vincent
04600/1	5	58 THOMAS ST	WEST PERTH	0.026	1549/298	ORR	London / Loftus / Thomas / Kings Park Rds	City of Perth
04600/1	5	58 THOMAS ST	WEST PERTH	0.015	1549/298	ORR	London / Loftus / Thomas / Kings Park Rds	City of Perth
04857/1	99	68 THOMAS ST	WEST PERTH	0.0485	1549/299	ORR	London / Loftus / Thomas / Kings Park Rds	City of Perth
04857/1	99	68 THOMAS ST	WEST PERTH	0.0347	2038/659	ORR	London / Loftus / Thomas / Kings Park Rds	City of Perth
04274/2	13	74 THOMAS/RHEOLA ST	WEST PERTH	0.0326	2038/659	Surplus	Surplus Land	City of Perth
04942/1	2	76 THOMAS ST	WEST PERTH	0.0586	1836/957	ORR	London / Loftus / Thomas / Kings Park Rds	City of Perth
04942/1	2	76 THOMAS ST	WEST PERTH	0.0385	2061/82	ORR	London / Loftus / Thomas / Kings Park Rds	City of Perth
04942/1	2	76 THOMAS ST	WEST PERTH	0.0385	2061/82	ORR	London / Loftus / Thomas / Kings Park Rds	City of Perth
04275/2	12	78 KINGS PARK/THOMAS RD	WEST PERTH	0.059	1836/956	ORR	London / Loftus / Thomas / Kings Park Rds	City of Perth
01403/1	103	80 THOMAS/ORD ST	WEST PERTH	0.04	1022/264	ORR	London / Loftus / Thomas / Kings Park Rds	City of Perth
01403/1	103	80 THOMAS/ORD ST	WEST PERTH	0.0336	1022/264	Surplus	Surplus Land	City of Perth
04383/4	9	90 THOMAS/RHEOLA ST	WEST PERTH	0.0488	2519/285	ORR	London / Loftus / Thomas / Kings Park Rds	City of Perth
00527/2	53	ABERDEEN ST	WEST PERTH	0.1225	1895/432	PRR	London / Loftus / Thomas / Kings Park Rds	City of Perth
00144/5	14	HAVELOCK ST	WEST PERTH	0.0101	1219/131	Surplus	Surplus Land	City of Perth
00716/3	H121	THOMAS/RICHARDSON ST	WEST PERTH	0.0164	1328/738	ORR	London / Loftus / Thomas / Kings Park Rds	City of Perth
01651/1	1	UNIT 1/74 THOMAS ST	WEST PERTH	0.0114	1504/140	ORR	London / Loftus / Thomas / Kings Park Rds	City of Perth
01651/2	2	UNIT 2/74 THOMAS ST	WEST PERTH	0.0111	1504/141	ORR	London / Loftus / Thomas / Kings Park Rds	City of Perth
01651/3	3	UNIT 3/74 THOMAS ST	WEST PERTH	0.0114	1504/142	ORR	London / Loftus / Thomas / Kings Park Rds	City of Perth
01651/4	4	UNIT 4/74 THOMAS ST	WEST PERTH	0.0116	1504/143	ORR	London / Loftus / Thomas / Kings Park Rds	City of Perth
05495/1	27	222 VICTORIA RD	WEST SWAN	0.3651	1346/298	PRR	Perth - Darwin Hwy	City of Swan
05495/1	27	222 VICTORIA RD	WEST SWAN	2.5431	1346/298	OP	Special Uses - Ellenbrook Transit	City of Swan
05495/1	27	222 VICTORIA RD	WEST SWAN	1.7532	1346/298	Surplus	Surplus Land	City of Swan
05495/1	27	222 VICTORIA RD	WEST SWAN	1.2785	1377/877	ORR	Henley Brook Avenue	City of Swan
05732/1	1	4121 WEST SWAN RD	WEST SWAN	1.6235	1373/632	ORR	Henley Brook Avenue	City of Swan
04885/1	3	4301 WEST SWAN RD	WEST SWAN	1.897	1572/268	P&R	Whiteman Park	City of Swan
01387/2	10	COAST /MARSHALL RD	WEST SWAN	4.1051	1297/864	P&R	Whiteman Park	City of Swan
01387/1	73	COAST RD	WEST SWAN	0.5	1566/904	P&R	Whiteman Park	City of Swan
01462/2	5	COAST RD	WEST SWAN	0.8738	2076/129	ORR	Henley Brook Avenue	City of Swan
04872/2	110	GRAN EIGHT ST	WEST SWAN	0.4286	2076/130	Surplus	Surplus Land	City of Swan
04872/3	111	GRAN EIGHT ST	WEST SWAN	0.1458	1791/724	P&R	Whiteman Park	City of Swan
01510/2	11	MARSHALL RD	WEST SWAN	0.1611	2157/624	OP	Special Uses - Ellenbrook Transit	City of Swan
05175/2	711	OLD COAST RD	WEST SWAN	0.5235	1338/683	OP	Special Uses - Ellenbrook Transit	City of Swan
04984/1	576	REPTON/HARROW ST	WUNGGONG	12.1404	2534/48	Surplus	Surplus Land	City of Swan
05563/2	800	ROWLEY RD	WUNGGONG	5.2958	2534/48	P&R	Wungong Brook (Darling Range)	City of Armadale
05563/2	800	ROWLEY RD	WUNGGONG	19.4487	1956/706	P&R	Darling Range Regional Park	City of Armadale
04486/1	832	SOUTH WESTERN HWY	YANCHEP	29.5883	2206/510	P&R	Gnangara Mound Groundwater Protection	City of Wanneroo
05447/1	287	1 WANNEROO RD	YANCHEP	425.8828	2077/655	P&R	Yanchep National Park	City of Wanneroo
04980/5	105	4551 MITCHELL Fwy	YANCHEP	8.0171	2077/651	P&R	Yanchep National Park	City of Wanneroo
04980/3	313	MITCHELL Fwy	YANCHEP	3.6741	2077/652	P&R	Yanchep National Park	City of Wanneroo
04980/4	314	MITCHELL Fwy	YANCHEP	1.8296	2077/654	P&R	Yanchep National Park	City of Wanneroo
04980/6	107	MITCHELL Fwy	YANCHEP	0.4252	2077/653	P&R	Yanchep National Park	City of Wanneroo
04980/7	106	MITCHELL Fwy	YANCHEP	14.3185	2097/792	Railway	Railways	City of Wanneroo
04980/9	803	MITCHELL/REEF BREAK DR	YANCHEP	9.7445	2097/784	Railway	Railways	City of Wanneroo
04980/013	902	MITCHELL/REEF BREAK DR	YANCHEP	13.3417	2098/912	Railway	Railways	City of Wanneroo
04980/011	901	MITCHELL/SHEARWATER AVE	YANCHEP				Railways	City of Wanneroo

WAPC_Current_Land_Holdings

Reg	Lot	Address	Suburb	Area (Ha)	CT	Grouping	Purpose	Local Authority
04980010	904	MITCHELL/OREOPANGA AVE	YANCHEP	9.1058	2097/966	Railway	Railways	City of Wanneroo
04980012	109	MITCHELL/YANCHEP RD	YANCHEP	14.4039	2077/666	Railway	Railways	City of Wanneroo
04325/1	620	13 VIEW/CHURCHILL ST	YANGEBUP	0.1164	2061/714 PRR	Surplus	Fremantle / Rockingham Hwy - (South Of Roe Hwy & Including Cockburn Rd)	City of Cockburn
04325/1	62	13 VIEW/CHURCHILL ST	YANGEBUP	0.0872	2061/714	Surplus	Surplus Land	City of Cockburn
01868/1	5	43 PARKES ST	YANGEBUP	2.6608	1213/629 P&R	P&R	Beellar Regional Park	City of Cockburn
01868/1	33	BEELIARTINDAL DR	YANGEBUP	0.6745	1266/648 ORR	ORR	Beellar Dive	City of Cockburn
01868/1	33	BEELIARTINDAL DR	YANGEBUP	1.3489	1266/648	Surplus	Surplus Land	City of Cockburn
04084/2	334	FORREST RD	YANGEBUP	17.1411	1725/195 P&R	P&R	Beellar Regional Park	City of Cockburn
5891/1	10	LOT 70 HAMMOND RD	YANGEBUP	7.0349	2558/453 P&R	P&R	Beellar Regional Park	City of Cockburn
5741/2	801	Lot 801, Thorne Pl	YANGEBUP	0.7091	2228/782 PRR	PRR	Stock Road (Rockingham Rd To Emnis Ave)	City of Cockburn
1332/1	406	PARKES ST	YANGEBUP	10.1576	1315/916 P&R	P&R	Beellar Regional Park	City of Cockburn
4102/1	1	PARKES ST	YANGEBUP	2.3927	1299/835 P&R	P&R	Beellar Regional Park	City of Cockburn
4102/2	1	PARKES ST	YANGEBUP	0.8271	1299/836 P&R	P&R	Beellar Regional Park	City of Cockburn
1248/1	6	PARKES/OSPREY ST	YANGEBUP	4.138	1213/631 P&R	P&R	Beellar Regional Park	City of Cockburn
4212/1	340	VIEW ST	YANGEBUP	0.1474	1857/552 PRR	PRR	Stock Road (Leach Hwy & Rockingham Rd)	City of Cockburn
1673/1	677	YANGEBUP RD	YANGEBUP	0.3915	1210/149 P&R	P&R	Beellar Regional Park	City of Cockburn
1692/7	403	YANGEBUP RD	YANGEBUP	9.773	2560/292 P&R	P&R	Beellar Regional Park	City of Cockburn
4084/3	299	YANGEBUP RD	YANGEBUP	2.5157	1906/572 P&R	P&R	Beellar Regional Park	City of Cockburn
4499/1	8	YANGEBUP RD	YANGEBUP	3.8825	1296/550 P&R	P&R	Beellar Regional Park	City of Cockburn
4472/1	3	YANGEBUP RD	YANGEBUP	1.0164	1892/251 ORR	ORR	Spearswood Avenue	City of Cockburn
4084/5	298	YANGEBUP/IONEER RD	YANGEBUP	100.7156	1918/205 P&R	P&R	Beellar Regional Park	City of Cockburn
5737/2	800	Lot 800, 3 CULLENUP RD	YUNDERUP	51.7138	2584/249 ROS	ROS	Peel Regional Park	Shire of Murray
5751/2	802	NORTH YUNDERUP RD	YUNDERUP	1.4524	2564/318 ROS	ROS	Peel Regional Park	Shire of Murray
TBA	3	52 GULLDFORD ROAD	MOUNT LAWLEY	27	841/86	PRR	Guildford Road	City of Bayswater
TBA	301	52 GULLDFORD RD	MOUNT LAWLEY	0.0013	1006/624 PRR	PRR	Guildford Road	City of Bayswater
TBA	3	52 GULLDFORD RD	MOUNT LAWLEY	0.0027	841/86 PRR	PRR	Guildford Road	City of Bayswater
5978/1	60	364-366 STIRLING HWY	CLAREMONT	0.0253	2631/723 PRR	PRR	Stirling Highway - (Includes Mounts Bay Rd)	Town of Claremont
5979/1	5	2 ALMOND ST	GULLDFORD	0.0767	1656/568 P&R	P&R	Parks And Recreation - General	City of Swan



-  .Index of Aerial Photography
 -  Country
 -  Islands
 -  Metropolitan
 -  WAPC - Ownership (Fin)
- 2005 Metro/Peel Aerial Photography

Scale 1:250,518



Prepared by: mgehrmann
 Prepared for:
 Date: Friday, November 03, 2006 13:39
 Plot identifier: P20061103_1331










Department for
 Planning and Infrastructure


WAPC Properties - Nthn Metro Area
 Purpose Permit Clearing Application

DPI INTERNAL USE ONLY

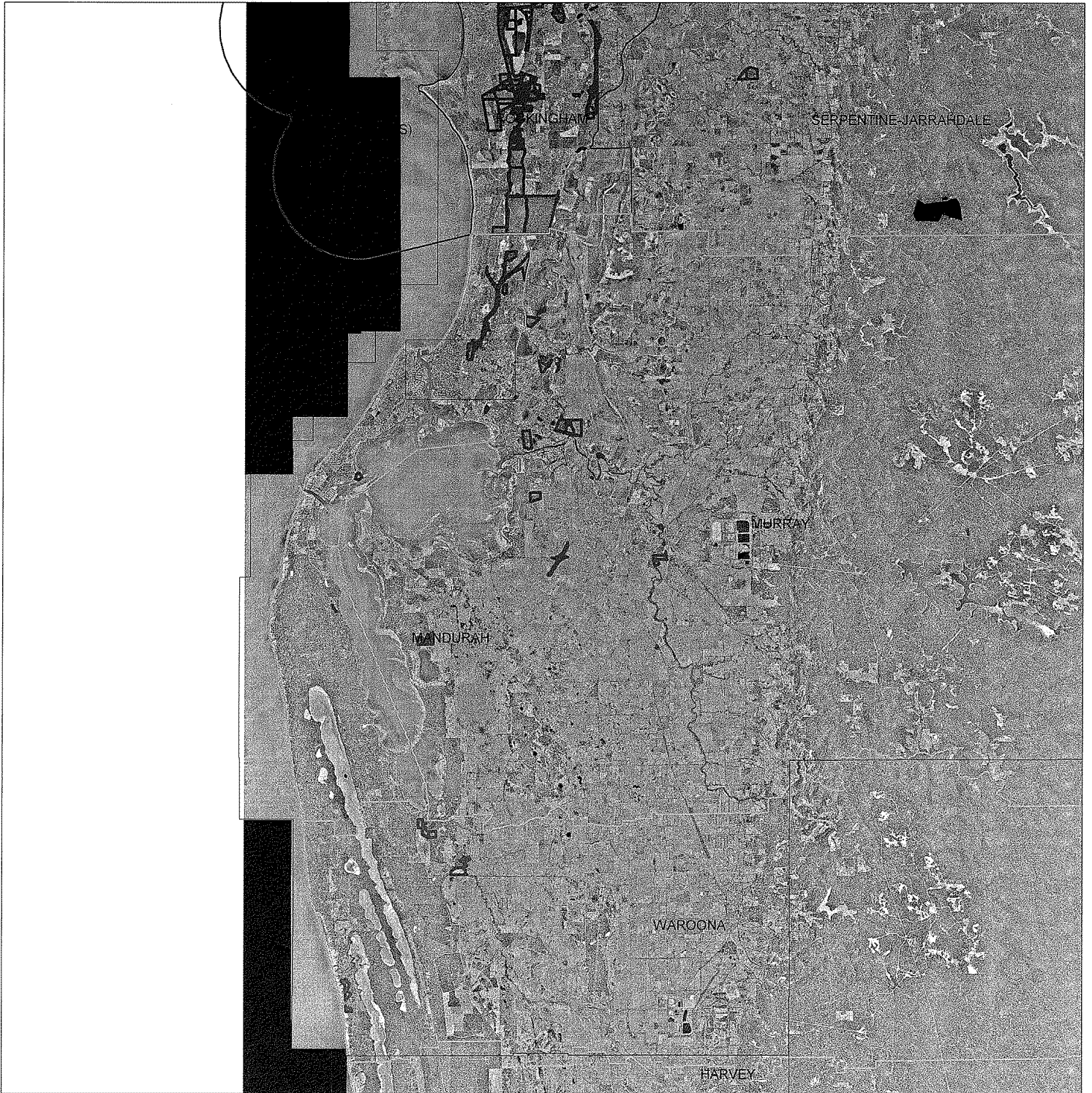







 Index of Aerial Photography
 Country
 Islands
 Metropolitan
 WAPC - Ownership (Fin)
 2005 Metro/Peel Aerial Photography


Scale 1:250,518

 Prepared by: mgehrmann
 Prepared for:
 Date: Friday, November 03, 2006 13:14
 Plot identifier: P20061103_1305



 Department for
 Planning and Infrastructure

WAPC Properties - Central & SW Area
 Purpose Permit Clearing Application



-  .Index of Aerial Photography
 -  Country
 -  Islands
 -  Metropolitan
 -  WAPC - Ownership (Fin)
- 2005 Metro/Peel Aerial Photography

Scale 1:250,518


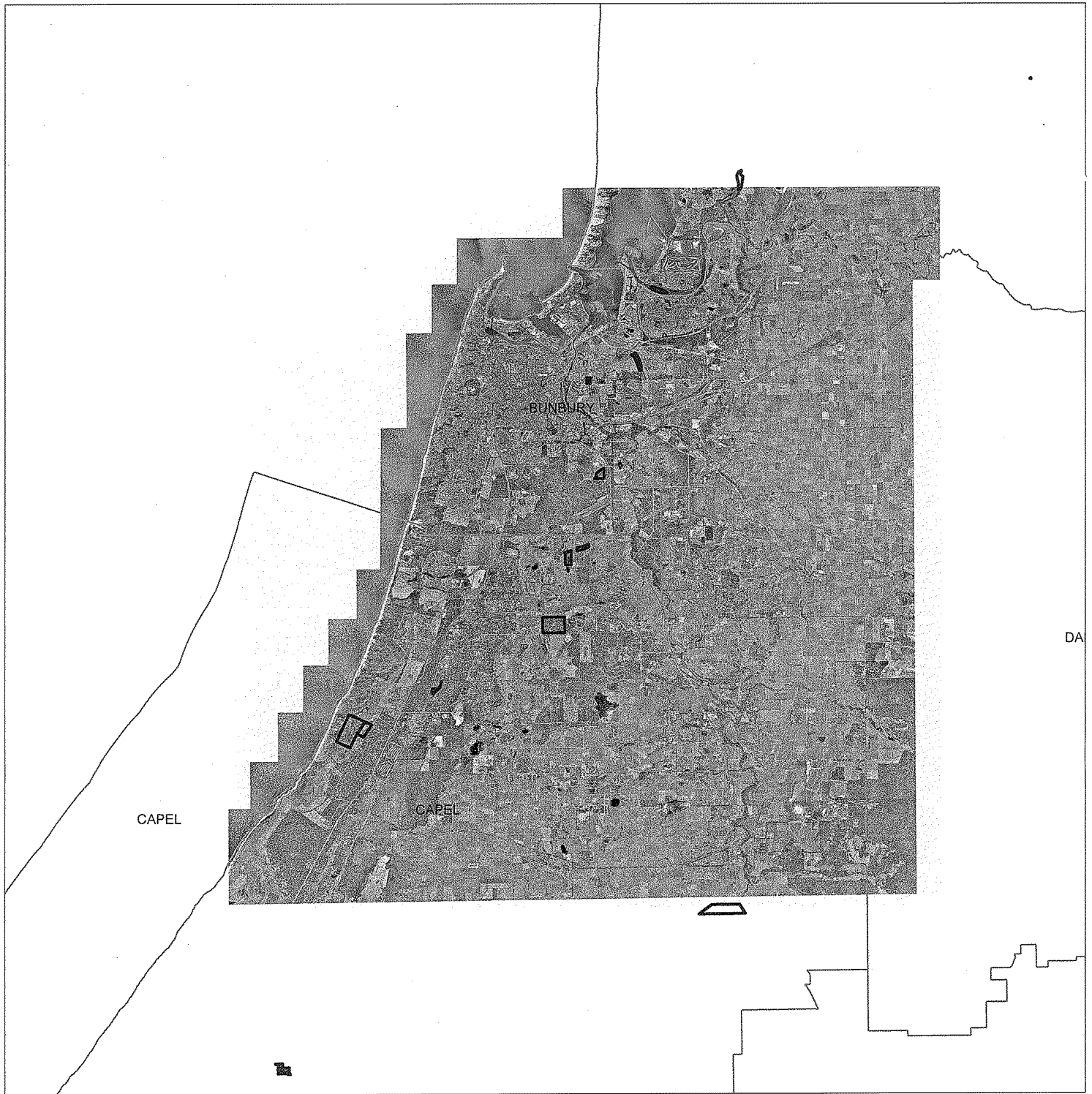
Prepared by: mgehrmann
 Prepared for:
 Date: Friday, November 03, 2006 12:49
 Plot identifier: P20061103_1240



Department for
 Planning and Infrastructure

WAPC Properties - SW Metro Area
 Purpose Permit Clearing Application


DPI INTERNAL USE ONLY



Country

WAPC - Ownership (Fin)

2004 Bunbury & Surrounds Aerial Photography



Prepared by: mgehrmann
 Prepared for: DEC
 Date: Friday, November 03, 2006 11:34
 Plot identifier: P20061103_1129



Department for
 Planning and Infrastructure

WAPC Properties in Greater Bunbury Region
 Purpose Permit Clearing Application

DPI INTERNAL USE ONLY